

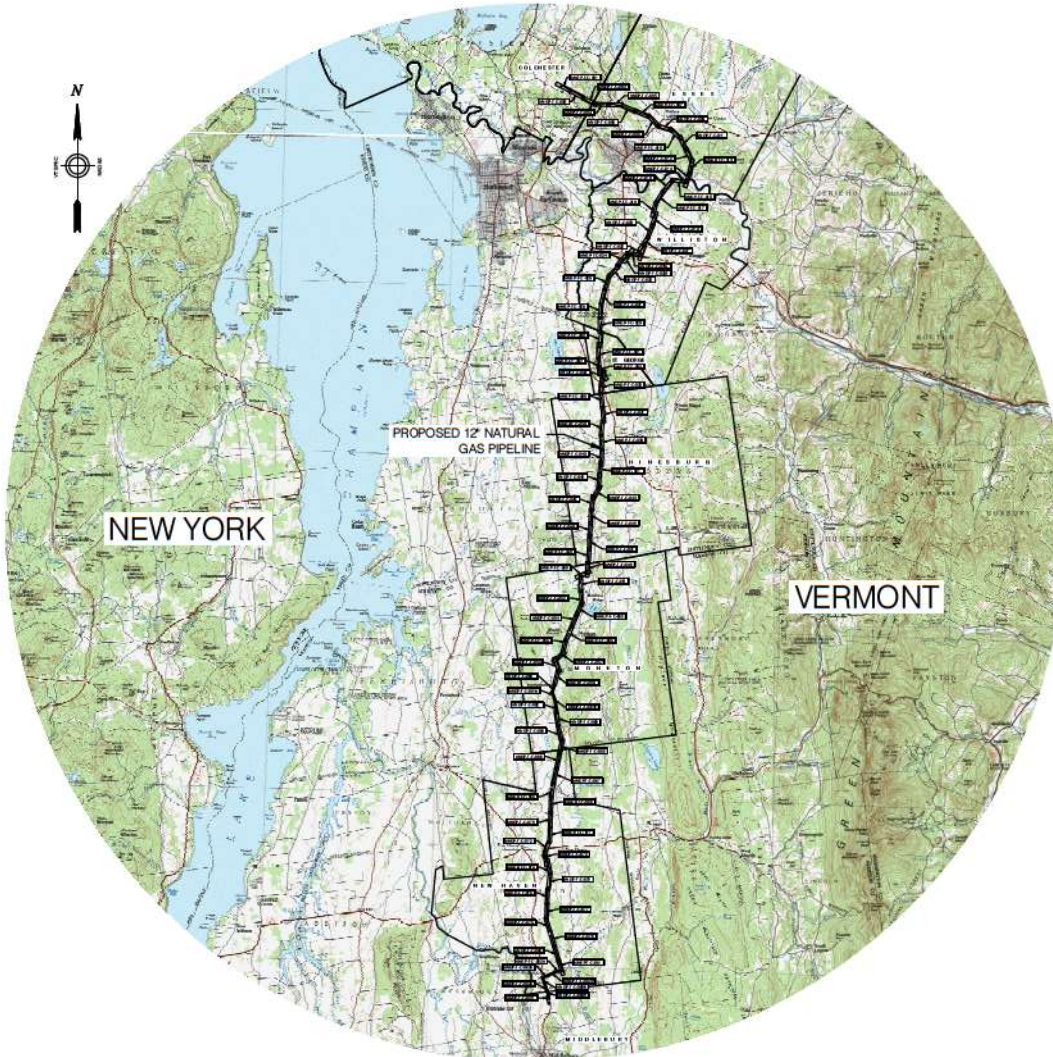
Exhibit VGS-AG-127

Exhibit Petitioner Supplement JH-3 (2/28/13)

**Vermont Gas Systems, Inc.
Addison Natural Gas Project
Transmission Mainline Engineering Plans**

ADDISON NATURAL GAS PROJECT TRANSMISSION MAINLINE

CHITTENDEN AND ADDISON COUNTIES VERMONT



SCALE 1" = 12,000'

DRAWING INDEX

DRAWING NUMBER	DRAWING TITLE
ANGP-T-G-001	COVER SHEET
ANGP-T-G-002	INDEX SHEET
ANGP-T-G-003	LEGEND & NOTES
ANGP-T-G-004 TO 006	CONSTRUCTION CONFIGURATION DETAILS
ANGP-T-G-007 TO 010	ACCESS ROAD DETAILS
ANGP-T-G-011	NOT INCLUDED
ANGP-T-G-012 TO 020	CONSTRUCTION DETAILS
ANGP-T-G-021	STATION AND VALVE DETAILS
ANGP-T-G-022	CONSTRUCTION PIPEYARD DETAILS

DRAWING #	DRAWING TITLE	DRAWING #	DRAWING TITLE
ANGP-T-C-001	ALIGNMENT SHEET	ANGP-T-C-045	ALIGNMENT SHEET
ANGP-T-C-002	ALIGNMENT SHEET	ANGP-T-C-046	ALIGNMENT SHEET
ANGP-T-C-003	ALIGNMENT SHEET	ANGP-T-C-047	ALIGNMENT SHEET
ANGP-T-C-004	ALIGNMENT SHEET	ANGP-T-C-048	ALIGNMENT SHEET
ANGP-T-C-005	ALIGNMENT SHEET	ANGP-T-C-049	ALIGNMENT SHEET
ANGP-T-C-006	ALIGNMENT SHEET	ANGP-T-C-050	ALIGNMENT SHEET
ANGP-T-C-007	ALIGNMENT SHEET	ANGP-T-C-051	ALIGNMENT SHEET
ANGP-T-C-008	ALIGNMENT SHEET	ANGP-T-C-052	ALIGNMENT SHEET
ANGP-T-C-009	ALIGNMENT SHEET	ANGP-T-C-053	ALIGNMENT SHEET
ANGP-T-C-010	ALIGNMENT SHEET	ANGP-T-C-054	ALIGNMENT SHEET
ANGP-T-C-011	ALIGNMENT SHEET	ANGP-T-C-055	ALIGNMENT SHEET
ANGP-T-C-012	ALIGNMENT SHEET	ANGP-T-C-056	ALIGNMENT SHEET
ANGP-T-C-013	ALIGNMENT SHEET	ANGP-T-C-057	ALIGNMENT SHEET
ANGP-T-C-014	ALIGNMENT SHEET	ANGP-T-C-058	ALIGNMENT SHEET
ANGP-T-C-015	ALIGNMENT SHEET	ANGP-T-C-059	ALIGNMENT SHEET
ANGP-T-C-016	ALIGNMENT SHEET	ANGP-T-C-060	ALIGNMENT SHEET
ANGP-T-C-017	ALIGNMENT SHEET	ANGP-T-C-061A	ALIGNMENT SHEET
ANGP-T-C-018	ALIGNMENT SHEET	ANGP-T-C-061B	ALIGNMENT SHEET
ANGP-T-C-019	ALIGNMENT SHEET	ANGP-T-C-062	ALIGNMENT SHEET
ANGP-T-C-020	ALIGNMENT SHEET	ANGP-T-C-063	ALIGNMENT SHEET
ANGP-T-C-021	ALIGNMENT SHEET	ANGP-T-C-064	ALIGNMENT SHEET
ANGP-T-C-022	ALIGNMENT SHEET	ANGP-T-C-065	ALIGNMENT SHEET
ANGP-T-C-023A	ALIGNMENT SHEET	ANGP-T-C-066	ALIGNMENT SHEET
ANGP-T-C-023B	ALIGNMENT SHEET	ANGP-T-C-067	ALIGNMENT SHEET
ANGP-T-C-024	ALIGNMENT SHEET	ANGP-T-C-068	ALIGNMENT SHEET
ANGP-T-C-025	ALIGNMENT SHEET	ANGP-T-C-069	ALIGNMENT SHEET
ANGP-T-C-026	ALIGNMENT SHEET	ANGP-T-C-070	ALIGNMENT SHEET
ANGP-T-C-027	ALIGNMENT SHEET	ANGP-T-C-071	ALIGNMENT SHEET
ANGP-T-C-028	ALIGNMENT SHEET	ANGP-T-C-072	ALIGNMENT SHEET
ANGP-T-C-029	ALIGNMENT SHEET	ANGP-T-C-073	ALIGNMENT SHEET
ANGP-T-C-030	ALIGNMENT SHEET	ANGP-T-C-074	ALIGNMENT SHEET
ANGP-T-C-031	ALIGNMENT SHEET	ANGP-T-C-075	ALIGNMENT SHEET
ANGP-T-C-032	ALIGNMENT SHEET	ANGP-T-C-076	ALIGNMENT SHEET
ANGP-T-C-033	ALIGNMENT SHEET	ANGP-T-C-077	ALIGNMENT SHEET
ANGP-T-C-034	ALIGNMENT SHEET	ANGP-T-C-078	ALIGNMENT SHEET
ANGP-T-C-035	ALIGNMENT SHEET	ANGP-T-C-079	ALIGNMENT SHEET
ANGP-T-C-036	ALIGNMENT SHEET	ANGP-T-C-080	ALIGNMENT SHEET
ANGP-T-C-037	ALIGNMENT SHEET	ANGP-T-C-081	ALIGNMENT SHEET
ANGP-T-C-038	ALIGNMENT SHEET	ANGP-T-C-082A	ALIGNMENT SHEET
ANGP-T-C-039	ALIGNMENT SHEET	ANGP-T-C-082B	ALIGNMENT SHEET
ANGP-T-C-040	ALIGNMENT SHEET	ANGP-T-C-083A	ALIGNMENT SHEET
ANGP-T-C-041	ALIGNMENT SHEET	ANGP-T-C-083B	ALIGNMENT SHEET
ANGP-T-C-042	ALIGNMENT SHEET	ANGP-T-C-084A	ALIGNMENT SHEET
ANGP-T-C-043	ALIGNMENT SHEET	ANGP-T-C-084B	ALIGNMENT SHEET
ANGP-T-C-044	ALIGNMENT SHEET	ANGP-T-C-085	ALIGNMENT SHEET

DWG. NO.	REFERENCE DWG.	REV	DSN	CK	DESCRIPTION	ENVIRONMENTAL	BID	CONSTRUCTION	YEAR: 2013	W.O.	SCALE: NOTED	DWG. ANGP-T-G-001	REV. 1
						ISSUED FOR AMENDED ARTICLE 248 FILING	GIL	02/28/13					
						ISSUED FOR VERMONT STATUTES ARTICLE 248 FILING	BZD	02/28/13					
							SAB	02/28/13					
							JEO	02/28/13					

VERMONT GAS
CMA COLER & COLANTONI & ASSOCIATES, INC.

CHITTENDEN AND ADDISON COUNTIES
VERMONT



SCALE 1" = 500'



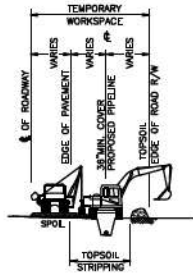
SCALE 1" = 500'

DWG. NO.	REFERENCE DWG.	REV	DSN	CK	DESCRIPTION	ENVIRONMENTAL	BID	CONSTRUCTION	VERMONT GAS PROPOSED 12" PIPELINE ADDISON NATURAL GAS PROJECT INDEX SHEET		LOC. CHITTENDEN & ADDISON COUNTIES		YEAR: 2013	W.O.	SCALE: 1"=500'	DWG. ANGP-T-G-002	REV. 1
		1	SAB	JEO	ISSUED FOR AMENDED ARTICLE 248 FILING	DRAFTING SUPERVISOR	GIL 02/28/13										
		0	SAB	JEO	ISSUED FOR VERMONT STATUTES ARTICLE 248 FILING	DESIGN ENGINEER	BZD 02/28/13										
						DESIGN MANAGER	SAB 02/28/13										
							JEO 02/28/13										
								INITIALS	DATE	INITIALS	DATE						

TERRACON ENGINEERING, INC.

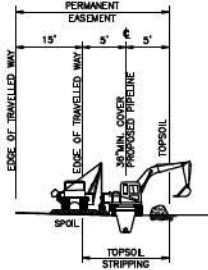


SPACE
INTENTIONALLY
LEFT
BLANK



CONSTRUCTION TYPE 4F
NOT TO SCALE

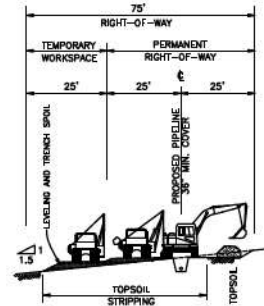
NOTE:
1. THIS CONFIGURATION IS FOR ROADSIDE CONSTRUCTION AND DOES NOT INCLUDE ADDITIONAL TEMP. WORKSPACE FOR CROSSINGS, SIDE HILL SLOPE, OR WINDROW ROCK AND TOPSOIL SEGREGATION.
2. SEE ALIGNMENT SHEETS FOR LOCATIONS OF THIS CONFIGURATION.



CONSTRUCTION TYPE 4G
NOT TO SCALE

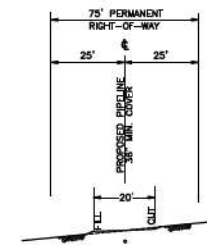
NOTE:
1. THIS CONFIGURATION IS FOR ROADSIDE CONSTRUCTION AND DOES NOT INCLUDE ADDITIONAL TEMP. WORKSPACE FOR CROSSINGS, SIDE HILL SLOPE, OR WINDROW ROCK AND TOPSOIL SEGREGATION.
2. SEE ALIGNMENT SHEETS FOR LOCATIONS OF THIS CONFIGURATION.

CONSTRUCTION TYPE 5
NOT TO SCALE



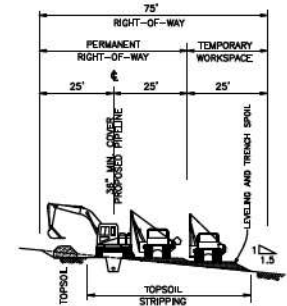
CONSTRUCTION TYPE 6A
NOT TO SCALE

NOTE:
1. THIS CONFIGURATION IS FOR SIDE HILL SLOPE AND DOES NOT INCLUDE TEMPORARY WORKSPACE FOR CROSSINGS, WINDROW ROCK AND TOPSOIL SEGREGATION AND WETLANDS.
2. SEE ALIGNMENT SHEETS FOR LOCATIONS OF THIS CONFIGURATION.



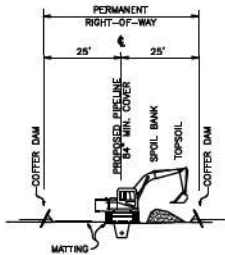
CONSTRUCTION TYPE 6B
NOT TO SCALE
POST CONSTRUCTION

NOTE:
1. THIS CONFIGURATION IS FOR SIDE HILL SLOPE AND DOES NOT INCLUDE TEMPORARY WORKSPACE FOR CROSSINGS, WINDROW ROCK AND TOPSOIL SEGREGATION AND WETLANDS.



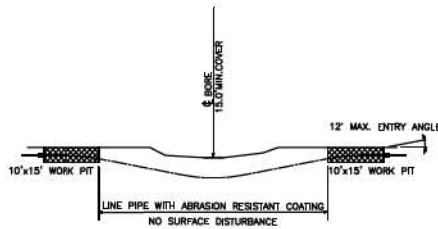
CONSTRUCTION TYPE 6C
NOT TO SCALE

NOTE:
1. THIS CONFIGURATION IS FOR SIDE HILL SLOPE AND DOES NOT INCLUDE TEMPORARY WORKSPACE FOR CROSSINGS, WINDROW ROCK AND TOPSOIL SEGREGATION AND WETLANDS.
2. SEE ALIGNMENT SHEETS FOR LOCATIONS OF THIS CONFIGURATION.



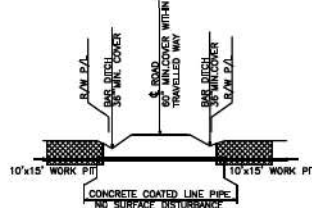
CONSTRUCTION TYPE 7
NOT TO SCALE

NOTE:
1. THIS CONFIGURATION IS FOR STREAM CROSSING AND DOES NOT INCLUDE TEMPORARY WORKSPACE FOR CROSSINGS, WINDROW ROCK AND TOPSOIL SEGREGATION AND WETLANDS.
2. SEE ALIGNMENT SHEETS FOR LOCATIONS OF THIS CONFIGURATION.



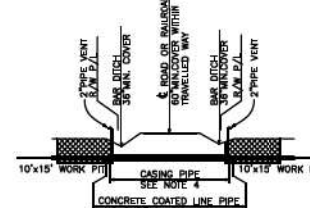
CONSTRUCTION TYPE 8
NOT TO SCALE

NOTE:
1. THIS CONFIGURATION IS FOR OPTIONAL STREAM OR ROAD CROSSING HORIZONTAL DIRECTIONAL DRILL.
2. SEE ALIGNMENT SHEETS FOR LOCATIONS OF THIS CONFIGURATION.



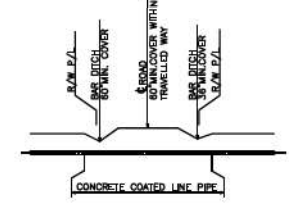
CONSTRUCTION TYPE 9
NOT TO SCALE

NOTE:
1. THIS CONFIGURATION IS FOR UNCASED ROAD CROSSING CONSTRUCTION.
2. SEE ALIGNMENT SHEETS FOR LOCATIONS OF THIS CONFIGURATION AND MATERIAL SPECIFICATIONS.
3. SEE SITE SPECIFIC SOIL BORING DETAILS FOR ADDITIONAL INFORMATION.



CONSTRUCTION TYPE 10
NOT TO SCALE

NOTE:
1. THIS CONFIGURATION IS FOR CASED ROAD AND RAILROAD CROSSING CONSTRUCTION.
2. SEE ALIGNMENT SHEETS FOR LOCATIONS OF THIS CONFIGURATION AND MATERIAL SPECIFICATIONS.
3. SEE SITE SPECIFIC SOIL BORING DETAILS FOR ADDITIONAL INFORMATION.
4. ANNULUS FILLED WITH DIELECTRIC MATERIAL PER VT GAS SPECIFICATIONS.



CONSTRUCTION TYPE 11
NOT TO SCALE

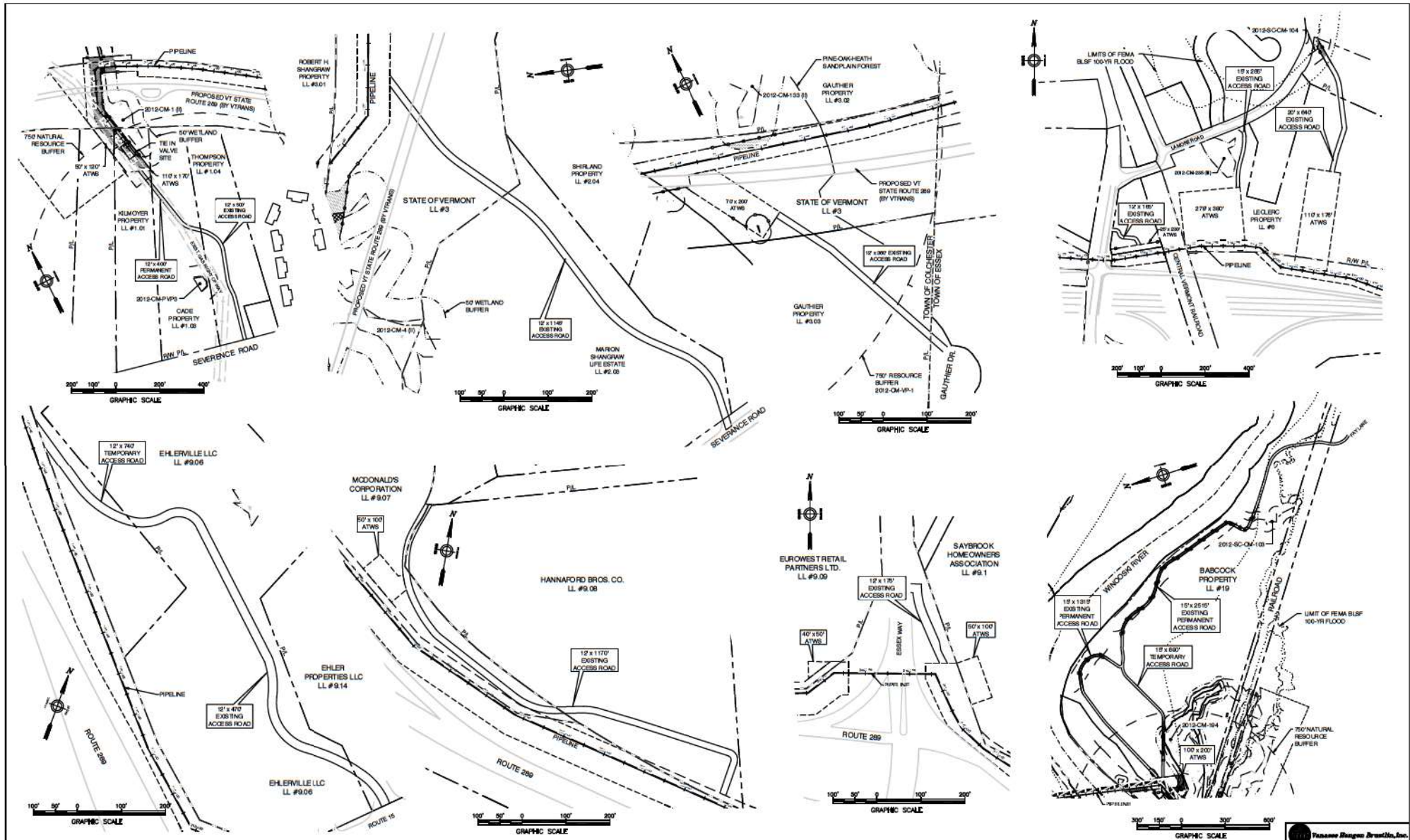
NOTE:
1. THIS CONFIGURATION IS FOR OPEN CUT ROAD CROSSING CONSTRUCTION.
2. SEE ALIGNMENT SHEETS FOR LOCATIONS OF THIS CONFIGURATION AND MATERIAL SPECIFICATIONS.
3. SEE SITE SPECIFIC SOIL BORING DETAILS FOR ADDITIONAL INFORMATION.
4. COMPACTION AND RESTORATION TO TOWN AND VT GAS SPECIFICATIONS.

DWG. NO.	REFERENCE DWG.	REV	DSN	CK	DESCRIPTION	ENVIRONMENTAL	BID	CONSTRUCTION	YEAR: 2013	W.O.	SCALE: NOTED	DWG. ANGP-T-0-006	REV. 1
		1	SAB	JEO	ISSUED FOR AMENDED ARTICLE 248 FILING		GIL	02/28/13					
		0	SAB	JEO	ISSUED FOR VERMONT STATUTES ARTICLE 248 FILING		BZD	02/28/13					
							SAB	02/28/13					
							JEO	02/28/13					

Yanase Design Associates, Inc.

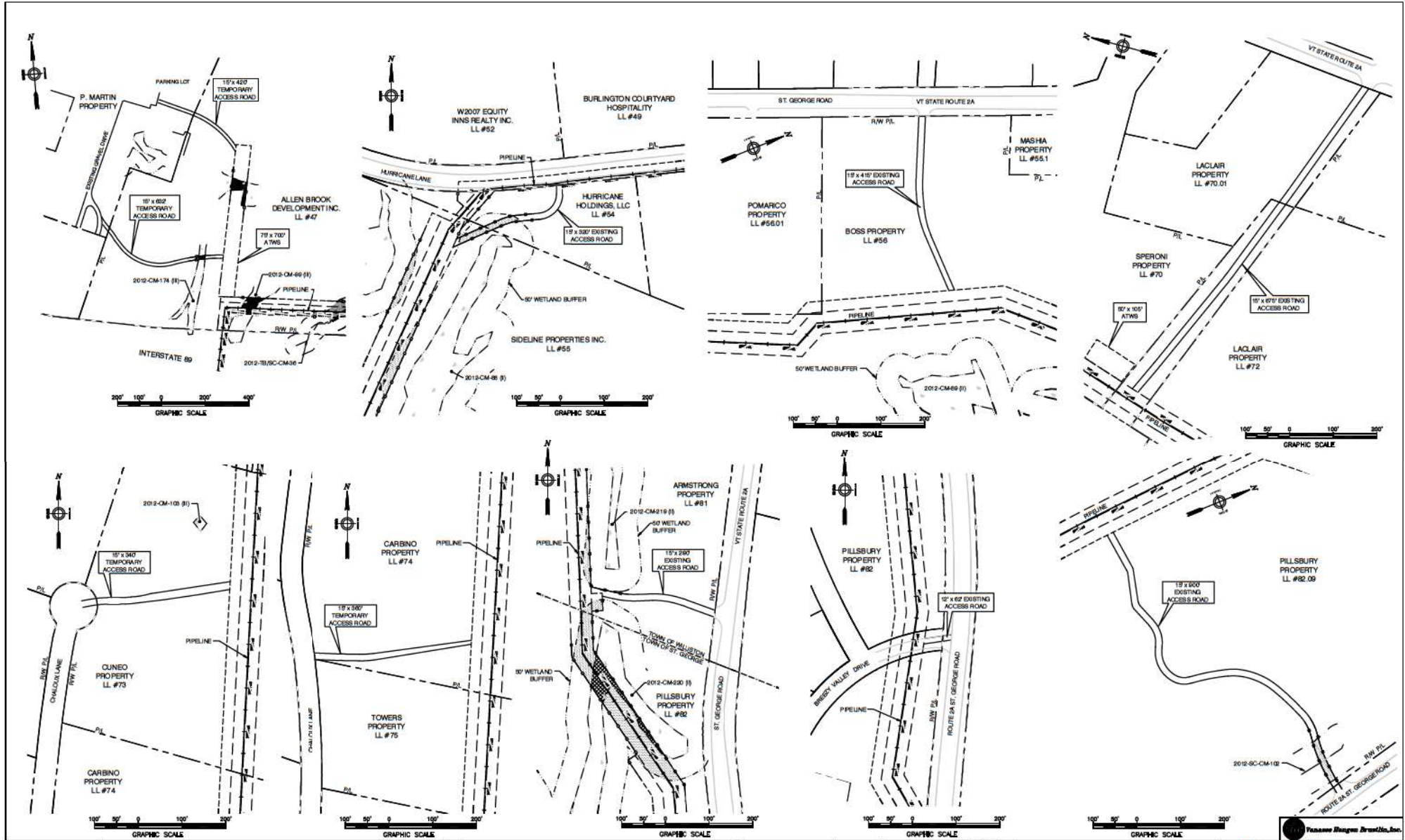
VERMONT GAS
PROPOSED 12" PIPELINE
ADDISON NATURAL GAS PROJECT
CONSTRUCTION CONFIGURATION DETAILS
LOC. CHITTENDEN & ADDISON COUNTIES

Vermont Gas
Cole & Colantonio Inc.
DESIGN AND ENGINEERING



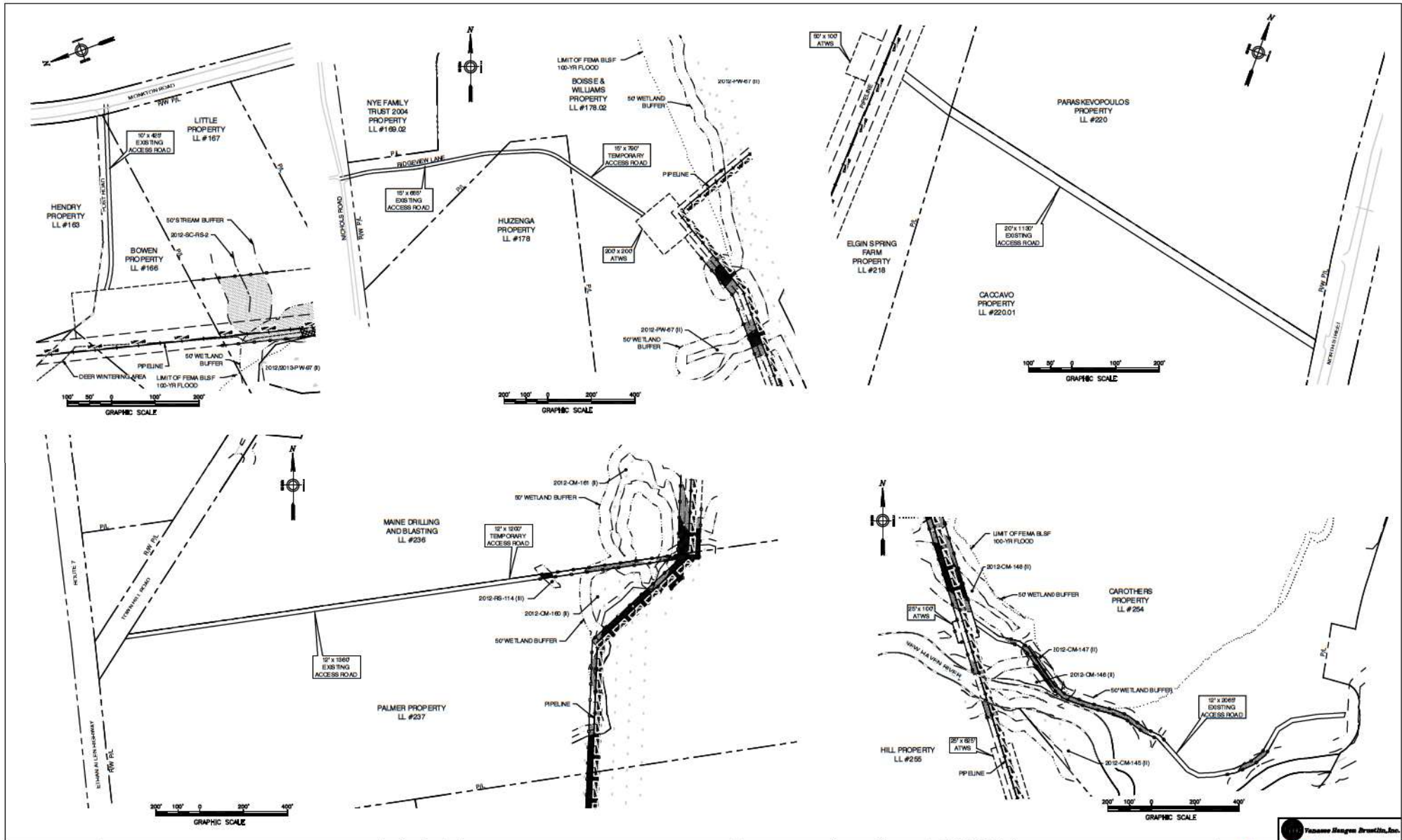
DWG. NO.	REFERENCE DWG.	REV	DSN	CK	DESCRIPTION	ENVIRONMENTAL	BID	CONSTRUCTION	YEAR: 2013	W.O.	SCALE: AS NOTED	DWG. ANGP-T-G-007	REV. 1
		1	SAB	JEO	ISSUED FOR AMENDED ARTICLE 248 FILING	DRAFTING DESIGNER	GIL	02/28/13					
		0	SAB	JEO	ISSUED FOR VERMONT STATUTES ARTICLE 248 FILING	DRAFTING SUPERVISOR	BZD	02/28/13					
						DESIGN ENGINEER	SAB	02/28/13					
						DESIGN MANAGER	JEO	02/28/13					
							INITIALS	DATE	INITIALS	DATE			




VERMONT GAS
 PROPOSED 12" PIPELINE
 ADDISON NATURAL GAS PROJECT
 ACCESS ROAD DETAILS
 LOC. CHITTENDEN & ADDISON COUNTIES
 YEAR: 2013 W.O. SCALE: AS NOTED DWG. ANGP-T-G-007 REV. 1



DWG. NO.	REFERENCE DWG.	REV	DSN	CK	DESCRIPTION	ENVIRONMENTAL	BID	CONSTRUCTION	YEAR: 2013	W.O.	SCALE: AS NOTED	DWG. ANGP-T-0-008	REV. 1
		1	SAB	JEO	ISSUED FOR AMENDED ARTICLE 248 FILING	DRAFTING DESIGNER	GIL	02/28/13					
		0	SAB	JEO	ISSUED FOR VERMONT STATUTES ARTICLE 248 FILING	DRAFTING SUPERVISOR	BZD	02/28/13					
						DESIGN ENGINEER	SAB	02/28/13					
						DESIGN MANAGER	JEO	02/28/13					

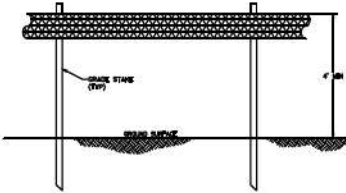
Vermont Gas
 GIA
 POLAR & POLANTONI
 ENGINEERS & ARCHITECTS
 100 STATE STREET, SUITE 200, VERMONT, VT 05401
 TEL: 802-249-1111 FAX: 802-249-1112



DWG. NO.	REFERENCE DWG.	REV	DSN	CK	DESCRIPTION	ENVIRONMENTAL		BID		CONSTRUCTION		VERMONT GAS PROPOSED 12" PIPELINE ADDISON NATURAL GAS PROJECT ACCESS ROAD DETAILS		  
						INITIALS	DATE	INITIALS	DATE	INITIALS	DATE	YEAR: 2013	W.O.	
		1	SAB	JEO	ISSUED FOR AMENDED ARTICLE 248 FILING			GIL	02/28/13					
		0	SAB	JEO	ISSUED FOR VERMONT STATUTES ARTICLE 248 FILING			BZD	02/28/13					
								SAB	02/28/13					
								JEO	02/28/13					

- CONSTRUCTION DEMARCATION:**
1. CONSTRUCTION DEMARCATION TO BE INSTALLED ALONG PERIMETER OF LIMITS OF DISTURBANCE PER THE EPSC PLAN.
 2. DEMARCATION IS NOT TO CROSS ACTIVE ACCESS ROUTES.
 3. WITHIN 50 FEET OF A WATER RESOURCE AREA, DEMARCATION MAY INCLUDE:
 - a. 2 TO 3 ROWS OF STAKES (OR STAPLES) 3 INCH ORANGE BARRIER MESH TAPE.
 - b. ORANGE CONSTRUCTION FENCE, OR
 - c. ORANGE SNOW FENCE.
 4. OUTSIDE 50' TO FEET FROM WATER RESOURCE AREAS, DEMARCATION MAY INCLUDE:
 - a. ONE ROW OF STAKES (OR STAPLES) 3 INCH ORANGE BARRIER MESH TAPE, OR
 - b. ORANGE FLAGGING.

- PERIMETER CONTROLS:**
1. PERIMETER CONTROLS ARE TO BE INSTALLED ON DOWNHILL SIDE OF AREAS OF DISTURBANCE WHERE THERE IS POTENTIAL FOR SEDIMENT RUNOFF AND/OR SOIL EROSION.
 2. PERIMETER CONTROLS ARE NOT TO CROSS ACTIVE ACCESS ROUTES OR ACTIVE FLOW PASSES (E.G., A STREAM).
 3. PARTICULAR CARE IS TO BE TAKEN WHEN INSTALLING PERIMETER CONTROLS IN A WETLAND.
 4. WITHIN 50 FEET OF WATER RESOURCE AREAS, PERIMETER CONTROLS MUST INCLUDE:
 - a. REINFORCED SET FENCE - TO BE REINFORCED WITH ONE (1) OR MORE STAPLED BARRELS, SEAMED FIBER ROLLS, BARRIER CONTROL, SEE NOTES, OR WOOD CRIP BERM.
 - b. STAKE BERM
 - c. OTHER INTERCHANGEABLE AND/OR USE APPROVED MEASURES.
 5. OUTSIDE 50' TO FEET FROM WATER RESOURCE AREAS, PERIMETER CONTROLS MAY INCLUDE:
 - a. SET FENCE (NON-REINFORCED)
 - b. SEAMED FIBER ROLLS
 - c. BARRIER CONTROL, SEE NOTES



- Notes:
1. BARRIER MESH TAPE SHALL BE INSTALLED AROUND THE PERIMETER OF THE PROJECT TO DENOTE THE LIMIT OF DISTURBANCE AND EXCAVATION OR STORAGE OF MATERIALS SHALL BE DONE OUTSIDE OF THIS LIMIT LINE.
 2. USE 3" ORANGE BARRIER MESH TAPE OR 1/2" YELLOW POLYPROPYLENE ROPE.
 3. WITHIN 50' OF WATER RESOURCE AREAS, USE 2-3 ROWS OF TAPE.
 4. FEDERAL, STATE, AND/OR LOCAL REQUIREMENTS MAY OVERRIDE THESE SPECIFICATIONS AND/OR THE USE OF THIS MEASURE.

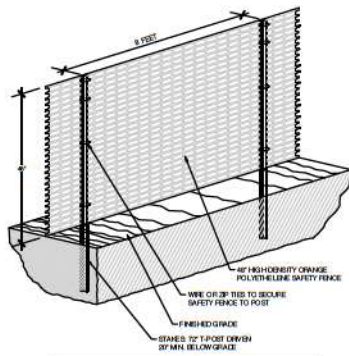
- Notes:
1. BARRIER FLAGGING SHALL BE INSTALLED WHERE PROPOSED DISTURBANCE BORDERS ESTABLISHED WOODED AREAS.
 2. MARK TREES ALONG LIMIT OF CLEARING W/FLAGGING RIBBON OR PAINT CORRESPONDING TO CORRIDOR LIMITS ON AUTHORIZED EPSC PLANS.

1 Construction Demarcation Table

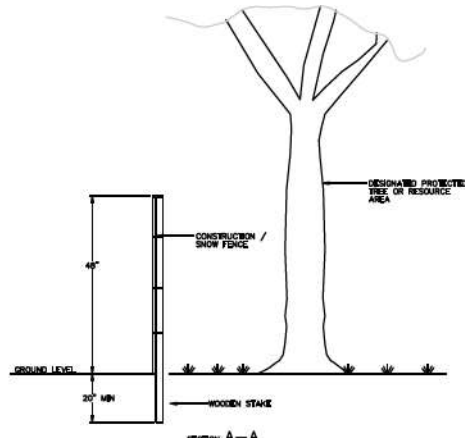
2 Perimeter Control Table

3 Barrier Mesh Tape

4 Barrier Flagging



- Notes:
1. FOR USE WHERE THE PROPOSED DISTURBANCE IS WITHIN 50' OF A WATER RESOURCE (STREAM, BROOK, LAKE, POND, ETC.) UNLESS THE AREA IS DENSELY WOODED.
 2. WHERE DENSELY WOODED, USE 2 TO 3 ROWS OF BARRIER MESH TAPE.
 3. FENCE SHOULD BE CONTINUOUS AND PREVENT ACCESS BY MACHINERY.

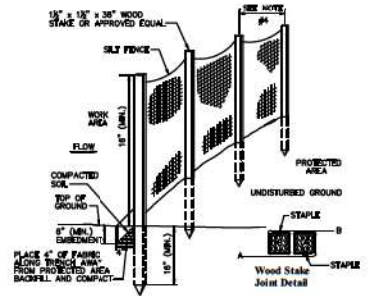


- Notes:
1. MINIMUM DISTANCE BETWEEN RESOURCE AND BARRIER SHALL BE 25'.
 2. TREES REQUIRING PROTECTION FOR ALL SIDES WILL BE BOUND WITH A MINIMUM OF 4 PANELS OR AS DIRECTED BY THE FIELD BY THE COMPANY FORESTER.
 3. COLORED FLAGGING IS TO BE ATTACHED TO TOP OF STAKES.
 4. ALL BRANCHES TOO LARGE TO SUPPORT THEM ONE HAND SHALL BE PRECUT TO AVOID SPLITTING OR TEARING OF THE BARK. WHERE NECESSARY, ROPES OR OTHER EQUIPMENT SHOULD BE USED TO LOWER LARGE BRANCHES TO STUBS TO THE GROUND.

5 Construction/Snow Fence

6 Wetland, RTE, and Vegetation Protection Barrier

7 Silt Fence



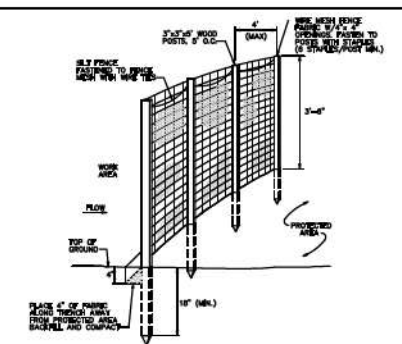
- Notes:
1. FILTER CLOTH SHALL BE 60 DENIER FIBER X, MINUM 100K, STABILIZED T40H OR APPROVED EQUIVALENT.
 2. FOR FILTER CLOTH FENCE WHEN ELONGATION IS >50%, POST SPACING SHALL NOT EXCEED 4 FT. FOR FIBER CLOTH FENCE WHEN ELONGATION IS <50%, POST SPACING SHALL NOT EXCEED 8 FT.
 3. WHEN TWO SECTIONS OF FILTER CLOTH ADJOIN EACH OTHER THEY SHALL BE OVER-LAPPED BY 6 INCHES AND POLDED.
 4. PREFABRICATED UNITS SHALL BE GEOTEX, ENVIRONMENT OR APPROVED EQUIVALENT.
 5. MAINTENANCE SHALL BE PERFORMED AS NEEDED AND MATERIAL REMOVED WHEN SEDIMENT REACHES HALF OF FABRIC HEIGHT AND DISPOSED OF IN AN UPLAND AREA.

DWG. NO.	REFERENCE DWG.	REV	DSN	CK	DESCRIPTION	ENVIRONMENTAL	BID	CONSTRUCTION	YEAR: 2013	W.O.	SCALE: NOTED	DWG.	ANGP-T-G-012	REV. 1
		1	SAB	JED	ISSUED FOR AMENDED ARTICLE 248 FILING	DRAFTING DESIGNER	GIL	02/28/13						
		0	SAB	JED	ISSUED FOR VERMONT STATUTES ARTICLE 248 FILING	DRAFTING SUPERVISOR	BZD	02/28/13						
						DESIGN ENGINEER	SAB	02/28/13						
						DESIGN MANAGER	JED	02/28/13						

VERMONT GAS
PROPOSED 12" PIPELINE
ADDISON NATURAL GAS PROJECT
CONSTRUCTION DETAILS

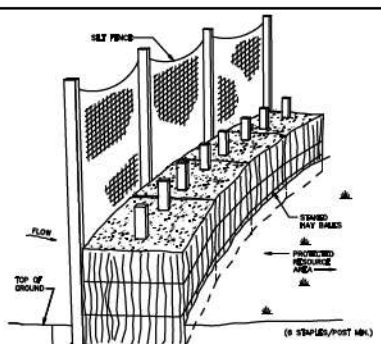
LOC. CHITTENDEN & ADDISON COUNTIES

Yanase Hagan Associates, Inc.
CMA
COLANTONIO &
Vermont Gas



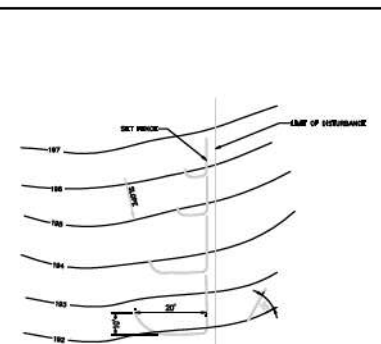
- Notes:**
- FILTER CLOTH SHALL BE EITHER FILTER X, MBRAT 1000, STABILINKA THIN OR APPROVED EQUIVALENT.
 - FOR FILTER CLOTH FENCE WHEN ELONGATION IS >50%, POST SPACING SHALL NOT EXCEED 4 FT. FOR FILTER CLOTH FENCE WHEN ELONGATION IS <50%, POST SPACING SHALL NOT EXCEED 8 FT.
 - WHEN TWO SECTIONS OF FILTER CLOTH ADJOIN EACH OTHER THEY SHALL BE OVER-LAPPED BY 6 INCHES AND FOLDED.
 - PREFABRICATED UNITS SHALL BE GEOTAF, ENVIROFENCE OR APPROVED EQUIVALENT.
 - MAINTENANCE SHALL BE PERFORMED AS NEEDED AND MATERIAL REMOVED WHEN SEDIMENT REACHES HALF OF FABRIC HEIGHT AND DEPOSITED OF IN AN UPLAND AREA.

1 Reinforced Silt Fence 12/12
N.T.S. Source: VBI L.L.



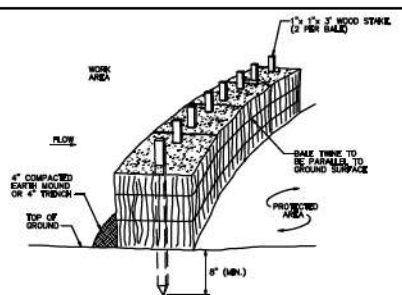
- Notes:**
- SEE SILT FENCE NOTES FOR INSTALLATION SPECIFICATIONS.

2 Haybale and Silt Fence Erosion Control 12/12
N.T.S. Source: VBI L.L.



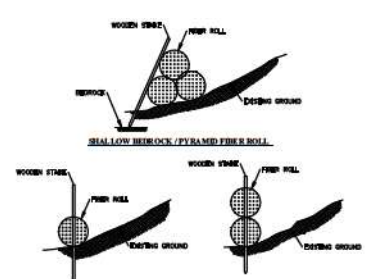
- Notes:**
- SILT FENCE SHALL BE INSTALLED IN SHORTER RUNS WITH "J-HOOKS" TO AVOID CONCENTRATION OF FLOWS AT ONE LOCATION BY TRAPPING RUNOFF AT MULTIPLE POINTS ALONG A SLOPE.
 - MINIMUM WIDTH OF J-HOOKS RECOMMENDED AT 20 FT WITH A LENGTH OF 10 FT. WHERE SPACE IS LIMITED (E.G. ALONG NARROW RIGHTS OF WAY), NARROWER HOOKS CAN BE USED WITH A HIGHER SPACING FREQUENCY.
 - START DOWN-SLOPE BUT FENCE LINE AS CLOSE AS POSSIBLE TO UP-GRADIENT J-HOOK.
 - SEE SILT FENCE NOTES FOR INSTALLATION SPECIFICATIONS.

3 Silt Fence "J-Hooks" 12/12
N.T.S. Source: VBI L.L.



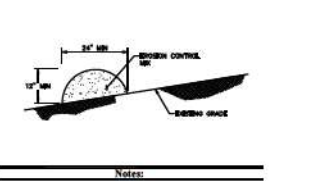
- Notes:**
- ENSURE BALES ARE TRENCHED INTO THE GROUND (4" MIN) OR A 4" COMPACTED EARTH MOUND IS PRESENT ON UP GRADIENT SIDE OF BARRIER.
 - ENSURE BALES ARE INSTALLED SO HOPE RUNS PARALLEL TO GROUND.
 - ENSURE STAKES ARE PROPERLY HANDED IN, LEAVING ~ 4" OF EXPOSURE ABOVE THE BALE.
 - REMOVE ACCUMULATED SEDIMENT WHEN IT REACHES 1/2 OF THE OVERALL HEIGHT. DISPOSE OF IN AN UPLAND AREA AWAY FROM WATER FLOW.
 - MAINTAIN AND REPLACE HAY BALES AS NEEDED.

4 Staked Hay Bale 12/12
N.T.S. Source: VBI L.L.



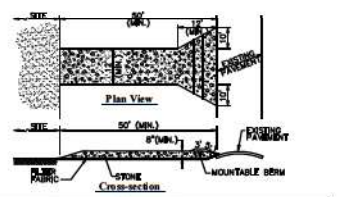
- Notes:**
- FIBER ROLL SHALL BE PLACED IN SHALLOW TRENCH UP TO 4", WHERE FEASIBLE. PLACING SOIL REMOVED FROM TRENCH BEHIND THE ROLL.
 - FIBER ROLLS SHALL BE ANCHORED WITH 2" BY 2" WOODEN STAKES (30" LONG), OR SIMILAR, WHERE FEASIBLE.
 - STAKES TO BE PLACED 4 FT APART, MINIMUM.
 - SINGLE OR DOUBLE STAKED STAKED FIBER ROLLS TO BE INSTALLED WHERE SOIL DEPTH ALLOWS. WHERE SHALLOW TO HEDDLOCK, PYRAMID FIBER ROLLS TO BE UTILIZED WITH STAKES, AS FEASIBLE.
 - FIBER ROLLS TO BE REPLACED OR REPLENISHED AS NEEDED DURING ACTIVE EARTH WORK.
 - FEDERAL, STATE, AND/OR LOCAL REQUIREMENTS MAY OVERRIDE THESE SPECIFICATIONS AND/OR THE USE OF THIS MEASURE.

5 Staked Fiber Roll 12/12
N.T.S. Source: VBI L.L.



- Notes:**
- COMPOSITION:** EROSION CONTROL MIX BERM SHALL CONSIST PRIMARILY OF ORGANIC MATERIAL, SEPARATED AT THE POINT OF GENERATION, AND MAY INCLUDE: SPREADER BARK, STUMP GRASSINGS, COMPOSTED BARK AND/OR ACCEPTABLE MANUFACTURED PRODUCTS. WOOD AND BARK CHIPS, GROUND CONSTRUCTION DEBRIS, OR REPROCESSED WOOD PRODUCTS WILL NOT BE ACCEPTABLE AS THE ORGANIC COMPONENT OF THE MIX.
- INSTALLATION:**
- THE BARRIER MUST BE PLACED ALONG A RELATIVELY LEVEL CONTOUR.
 - EXISTING GROUND SHALL BE PREPARED AS NEEDED SUCH THAT THE BARRIER LIES NEARLY FLAT ALONG THE GROUND TO AVOID THE CREATION OF VOES AND BODGES IN ORDER TO MINIMIZE THE POTENTIAL OF WASH OUTS UNDER THE BARRIER.
 - ON SLOPES < 5% OR AT THE BOTTOM OF STEEPER SLOPES (< 2:1) UP TO 20' LONG, THE BARRIER MUST BE A MINIMUM OF 12" HIGH, AS MEASURED ON THE UPRILL SIDE OF THE BARRIER, AND A MINIMUM OF 2 FT. WIDE. ON LONGER OR STEEPER SLOPES, THE BARRIER SHALL BE WIDER TO ACCOMMODATE ADDITIONAL FLOW.
 - EROSION CONTROL MIX MAY BE INSTALLED WHERE SILT FENCE IS ILLUSTRATED AND SCHEDULED ON THE DESIGN PLANS EXCEPT, BUT NOT LIMITED TO, THE FOLLOWING AREAS: WETLAND AREAS, AT POINTS OF CONCENTRATED FLOW, BELOW STEWATERWAY OUTFALLS, AROUND CATCH BASINS AND CLOSED STORM SYSTEMS AND AT THE BOTTOM OF STEEP SLOPES THAT ARE MORE THAN 50 FEET FROM TOP TO BOTTOM. EROSION CONTROL MIX MAY BE USED IN WETLAND BUFFER AREAS BUT MAY NOT BE USED IN WETLANDS AREA.
 - FEDERAL, STATE, AND/OR LOCAL REQUIREMENTS MAY OVERRIDE THESE SPECIFICATIONS AND/OR THE USE OF THIS MEASURE.

6 Erosion Control Mix Berm 12/12
N.T.S. Source: VBI L.L.



- Notes:**
- STONE SIZE: USE 1 TO 4 INCH DIAMETER STONE, OR RECLAIMED OR RECYCLED CONCRETE EQUIVALENT.
 - LENGTH: NOT LESS THAN 50 FEET.
 - THICKNESS: NOT LESS THAN 8 INCHES.
 - WIDTH: EXIT WIDTH SHALL BE A THIRDS (1/3) FOOT MINIMUM, BUT NOT LESS THAN THE FULL WIDTH AT POINTS WHERE INGRESS OR EGRESS OCCURS.
 - GEOTEXTILES: MUST BE PLACED OVER THE ENTIRE AREA PRIOR TO PLACING STONE.
 - SURFACE WATER: ALL SURFACE WATER FLOWING OR DIVERTED TOWARD CONSTRUCTION EXITS SHALL BE PERMITTED TO EXIT. IF FLOW IS IMPRACTICAL, A MOUNTABLE BERM WITH 2:1 SLOPED WILL BE PERMITTED.
 - MAINTENANCE: THE EXIT SHALL BE MAINTAINED IN A CONDITION WHICH WILL PREVENT TRACKING OR FLOWING OF SEDIMENT ONTO PUBLIC RIGHTS-OF-WAY. ALL SEDIMENT SPILLED, DROPPED, WASHED OR TRACKED ONTO PUBLIC RIGHTS-OF-WAY MUST BE REMOVED IMMEDIATELY. MAINTENANCE MAY REQUIRE TOP DRESSING W/ADDITIONAL AGGREGATE.
 - WASH WHEEL/EQUIPMENT WASHING IS REQUIRED IT SHALL BE DONE ON AN AREA STABILIZED WITH STONE AND WHICH DRAINS INTO AN APPROVED SEDIMENT TRAPPING DEVICE.
 - PERIODIC INSPECTION AND NEEDED MAINTENANCE SHALL BE PROVIDED ACCORDING TO PERMIT REQUIREMENTS.
 - STABILIZED CONSTRUCTION EXIT SHALL BE REMOVED PRIOR TO FINAL FINISH MATERIALS BEING INSTALLED.

7 Stabilized Construction Exit 12/12
N.T.S. Source: VBI L.L.

SPACE INTENTIONALLY LEFT BLANK

DWG. NO.	REFERENCE DWG.	REV	DSN	CK	DESCRIPTION	BID	CONSTRUCTION	YEAR: 2013	W.O.	SCALE: NOTED	DWG.	ANGP-T-G-013	REV. 1
		1	SAB	JEO	ISSUED FOR AMENDED ARTICLE 248 FILING	GIL	02/28/13						
		0	SAB	JEO	ISSUED FOR VERMONT STATUTES ARTICLE 248 FILING	BZD	02/28/13						
						SAB	02/28/13						
						JEO	02/28/13						

Yonkers Hagan Driveline, Inc.

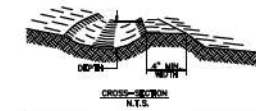
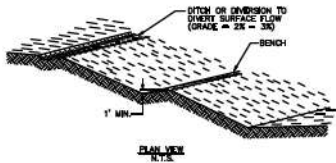
CTA

COLER & COLANTONIO

Vermont Gas

VERMONT GAS PROPOSED 12" PIPELINE ADDISON NATURAL GAS PROJECT CONSTRUCTION DETAILS

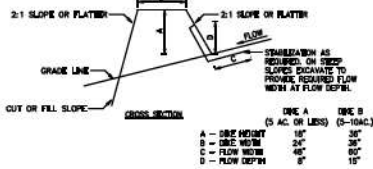
LOC. CHITTENDEN & ADDISON COUNTIES



- Notes:**
1. ALL TREES, BRUSH, STUMPS, OBSTRUCTIONS, AND OTHER OBJECTIONABLE MATERIALS SHALL BE REMOVED AND DISPOSED OF SO AS NOT TO INTERFERE WITH THE PROPER FUNCTIONING OF THE DIVERSION.
 2. THE DIVERSION SHALL BE EXCAVATED OR SHAPED TO LINE, GRADE, AND CROSS SECTION AS REQUIRED TO MEET CRITERIA SPECIFIED HEREIN, AND BE FREE OF BANK PROJECTIONS OR OTHER IRREGULARITIES WHICH WILL IMPIDE NORMAL FLOW.
 3. FILLS SHALL BE COMPACTED AS NEEDED TO PREVENT UNUSUAL SETTLEMENT THAT WOULD CAUSE DAMAGE IN THE COMPLETED DIVERSION.
 4. ALL GRADED AREAS SHALL BE PERMANENTLY STABILIZED FOLLOWING FINISHED GRADING.
 5. SILT FENCE OR BAY SHEDS SHALL BE PLACED AT THE OUTLET OF EACH STRUCTURE.

1 Diversion Swale and Berm

NTS. Source: V&B 12/12



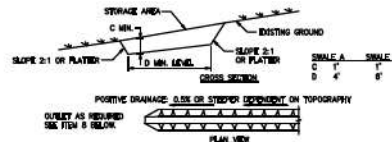
CONSTRUCTION SPECIFICATIONS

1. ALL DIKES SHALL BE COMPACTED BY EARTH-MOVING EQUIPMENT.
2. ALL DIKES SHALL HAVE POSITIVE DRAINAGE TO AN OUTLET.
3. TOP WIDTH MAY BE NEEDED AND SIDE SLOPES OF PLANTER IF DESIRED TO FACILITATE CONSTRUCTION TRAFFIC.
4. FIELD LOCATION SHOULD BE ADJUSTED AS NEEDED TO UTILIZE A STABILIZED SWALE/OUTLET.
5. SWALE/OUTLET SHALL HAVE AN OUTLET THAT FUNCTIONS WITH A MINIMUM OF EROSION. RUNOFF SHALL BE CONVEYED TO A SEDIMENT TRAPPING DEVICE SUCH AS A SEDIMENT TRAP OR SEDIMENT BASIN WHERE EITHER THE LINE CHANNEL OR THE DRAINAGE AREA ABOVE THE LINE ARE NOT ADEQUATELY STABILIZED.
6. STABILIZATION SHALL BE (A) IN ACCORDANCE WITH STANDARD SPECIFICATIONS FOR MULCH IF NOT IN WETTING SEASON, (B) PER THE FOLLOWING CHART:

TYPE OF	CHANNEL	GRADE	AC. OR LESS	DES. AC. - 10 AC.
1	0.00-3.0%	SEED AND STRAW MULCH	SEED AND STRAW MULCH	SEED AND STRAW MULCH
2	3.1%-5.0%	SEED AND STRAW MULCH	SEED AND COVER USING RECP	SEED AND COVER USING RECP
3	5.1%-8.0%	SEED AND COVER WITH RECP	LINED WITH 4"-6" RP-RAP OR	LINED WITH 4"-6" RP-RAP OR
4	8.1%-20.0%	LINED WITH 4"-6" RP-RAP	ENGINEERED DESIGN	ENGINEERED DESIGN

2 Earth Dike

NTS. Source: V&B 12/12



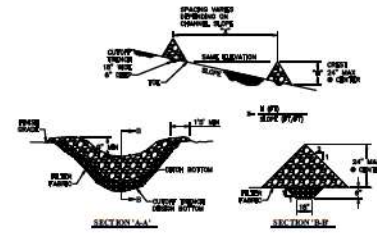
CONSTRUCTION SPECIFICATIONS

1. ALL TEMPORARY SWALES SHALL HAVE UNINTERRUPTED POSITIVE GRADE TO AN OUTLET.
2. DIVERTED RUNOFF FROM A DISTURBED AREA SHALL BE CONVEYED TO A SEDIMENT TRAPPING DEVICE.
3. DIVERTED RUNOFF FROM AN UNDISTURBED AREA SHALL OUTLET DIRECTLY INTO AN UNDISTURBED STABILIZED AREA AT NON-EROSIVE VELOCITY.
4. ALL TREES, BRUSH, STUMPS, OBSTRUCTIONS, AND OTHER OBJECTIONABLE MATERIALS SHALL BE REMOVED AND DISPOSED OF SO AS NOT TO INTERFERE WITH THE PROPER FUNCTIONING OF THE SWALE.
5. THE SWALE SHALL BE EXCAVATED OR SHAPED TO LINE, GRADE, AND CROSS SECTION AS REQUIRED TO MEET THE CRITERIA SPECIFIED HEREIN AND BE FREE OF BANK PROJECTIONS OR OTHER IRREGULARITIES WHICH WILL IMPIDE NORMAL FLOW.
6. FILLS SHALL BE COMPACTED BY EARTH MOVING EQUIPMENT.
7. ALL EXPOSED AREAS AND NOT NEEDED FOR CONSTRUCTION SHALL BE PLACED SO THAT IT WILL NOT INTERFERE WITH THE FUNCTIONING OF THE SWALE.
8. STABILIZATION SHALL BE AS PER THE FLOW CHANNEL STABILIZATION CHART BELOW:

TYPE OF	CHANNEL	GRADE	AC. OR LESS	DES. AC. - 10 AC.
1	0.00-3.0%	SEED AND STRAW MULCH	SEED AND STRAW MULCH	SEED AND STRAW MULCH
2	3.1%-5.0%	SEED AND STRAW MULCH	SEED AND COVER USING RECP	SEED AND COVER USING RECP
3	5.1%-8.0%	SEED AND COVER WITH RECP	LINED WITH 4"-6" RP-RAP OR	LINED WITH 4"-6" RP-RAP OR
4	8.1%-20.0%	LINED WITH 4"-6" RP-RAP	ENGINEERED DESIGN	ENGINEERED DESIGN

3 Temporary Swale

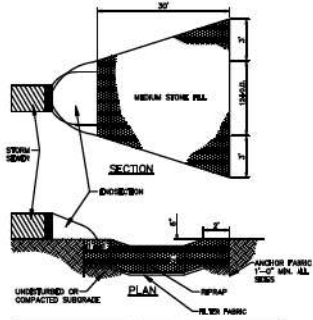
NTS. Source: V&B 12/12



- Notes:**
1. STONE WALL BE PLACED ON A FILTER FABRIC FOUNDATION TO THE LINES, GRADES AND LOCATIONS SHOWN IN THE PLAN USING A WELL GRADED STONE MATRIX 2" TO 8" SIZES IN SIZE.
 2. SET SPACING OF CHECK DAMS TO ASSURE THAT THE ELEVATIONS OF THE CREST OF THE DOWNSTREAM DAM IS AT THE SAME ELEVATION OF THE TOE OF THE UPSTREAM DAM.
 3. EXTENDING THE STONE A MINIMUM OF 1.5 FEET BEYOND THE CREST BANKS TO PREVENT CUTTING AROUND THE DAM.
 4. PROTECT THE CHANNEL DOWNSTREAM OF THE LOWEST CHECK DAM FROM SCOUR AND EROSION WITH STONE OR LIENR AS APPROPRIATE.
 5. ENSURE THAT CHANNEL APPEARANCES SUCH AS CULVERT ENTRANCES BELOW CHECK DAMS ARE NOT SUBJECT TO DAMAGE OR BLOCKAGE FROM DISPLACED STONE.
 6. FEDERAL, STATE, AND/OR LOCAL REQUIREMENTS MAY OVERRIDE THESE SPECIFICATIONS AND/OR THE USE OF THIS MEASURE.

4 Stone Check Dam

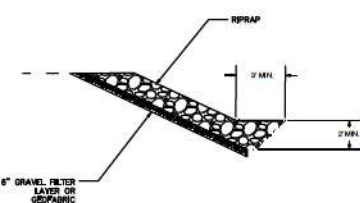
NTS. Source: V&B 12/12



- Notes:**
1. OUTLET PROTECTION MAY BE DONE BY USING ROCK RP-RAP, GROUTED RP-RAP, OR CEMENTS.
 2. STONE SIZE SHALL BE A WELL GRADED MIXTURE SO THAT 50% OF THE STONE SIZE BY WEIGHT, SHALL BE LARGER THAN THE #50 SIZE DETERMINED USING THE CHARTS.

5 Outlet Protection

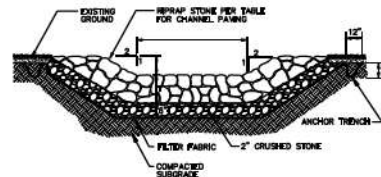
NTS. Source: V&B 12/12



- Notes:**
1. MINIMUM THICKNESS SHALL BE 1.0X MAX STONE DIAMETER, BUT IN NO CASE < 6\"/>
 2. THE TOE OF RP-RAP SHALL BE NEEDED IN STABLE FOUNDATION @ IT'S BASE.
 3. STONE SIZE SHOULD BE BASED ON ANGLE OF REPOSE FOR SPECIFIC SIZE (PG 4.3 P 4.30)

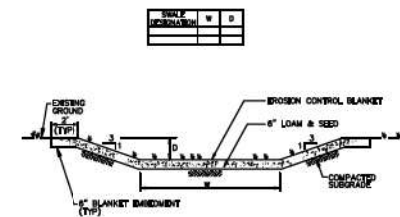
6 Riprap Slope Protection

NTS. Source: V&B 12/12



7 Stone-lined Channel Swale

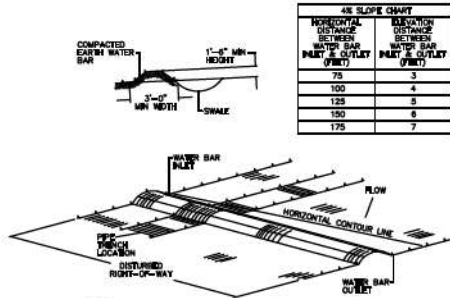
NTS. Source: V&B 12/12



7 Grassed Swale

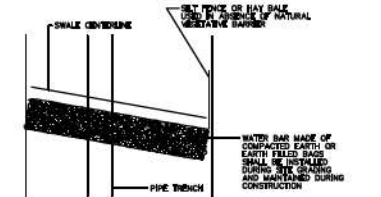
NTS. Source: V&B 12/12

DWG. NO.	REFERENCE DWG.	REV	DSN	CK	DESCRIPTION	BID	CONSTRUCTION	VERMONT GAS PROPOSED 12" PIPELINE ADDISON NATURAL GAS PROJECT CONSTRUCTION DETAILS	LOC. CHITTENDEN & ADDISON COUNTIES	YEAR: 2013	W.O.	SCALE: NOTED	DWG. ANGP-T-G-014	REV. 1
		1	SAB	JEO	ISSUED FOR AMENDED ARTICLE 248 FILING									
		0	SAB	JEO	ISSUED FOR VERMONT STATUTES ARTICLE 248 FILING									
						ENVIRONMENTAL								
						DRAFTING DESIGNER	GIL	02/28/13						
						DRAFTING SUPERVISOR	BZD	02/28/13						
						DESIGN ENGINEER	SAB	02/28/13						
						DESIGN MANAGER	JEO	02/28/13						



4% SLOPE CHART	
HORIZONTAL DISTANCE BETWEEN WATER BAR PAIETS & OUTLET (FEET)	MINIMUM DISTANCE BETWEEN WATER BAR PAIETS & OUTLET (FEET)
75	3
100	4
125	5
150	6
175	7

- NOTES:**
- WATERBARS ARE TO BE SPACED ALONG THE RIGHT-OF-WAY IN ACCORDANCE WITH WATERBAR SPACING CHART OR AS SHOWN ON THE PLANS.
 - WATER SHALL BE DIVERTED OFF THE DISTURBED RIGHT-OF-WAY AT AN OUTLET OF WATER TO AVOID EROSION BY CONSTRUCTING WATERBARS ACCORDING TO THE FOLLOWING PROCEDURE:
 - AT THE PROPOSED WATERBAR INTERSECTION LOCATION ESTABLISH A HORIZONTAL CONTOUR LINE USING A LEVEL STRIPED STRIP OF WELD (WEL) WHICH EXTENDS COMPLETELY ACROSS THE DISTURBED RIGHT-OF-WAY. THE LINE WILL ALWAYS BE PERPENDICULAR TO THE DIRECTION OF WATER FLOW AND SHOULD BE PARALLEL TO MAP CONTOURS SHOWN ON THE PLAN DRAWING.
 - DETERMINE WHICH SIDE OF THE RIGHT-OF-WAY IS BEST SUITED FOR THE WATERBAR OUTLET. LOCATE THE WATERBAR OUTLET (CONTOUR LINE, ETC.) AND LOCATE WATERBARS AWAY FROM THE SELECTED OUTLET SIDE MAINTAINING A SPIRE TO FIVE PERCENT OUT SLOPE.
 - WHEN OUTLETING NEAR WATER BODIES, STREAMS, OPENINGS AND CROP FIELDS, A SILT FENCE OR HAY BALES SHALL BE PLACED ON THE OUTLET END OF THE INTERLUX WATERBAR.
 - PERMANENT TRENCH BREAKER SANDBAGS SHALL NOT BE FILLED WITH TOPSOIL.
 - SPACING SHOWN ARE RECOMMENDED GUIDELINES. OSGC REPRESENTATIVE MAY ADJUST SPACING IN THE FIELD.
 - ONE TRENCH BREAKER IS REQUIRED AT ALL STREAM BANKS AND AT WETLAND BOUNDARIES.



OVERHEAD VIEW OF WATERBAR AND SILTFENCE

1 Waterbar and Waterbar with Silt Fence

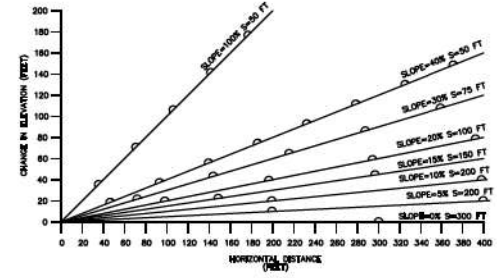
Source: MB 12/13 L.L.

N.T.S.

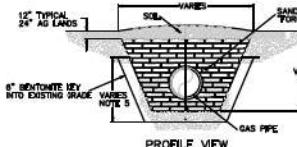
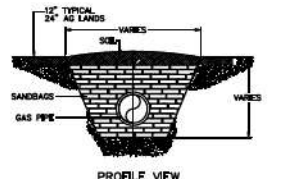
2 Waterbar Spacing Guideline

Source: MB 12/13 L.L.

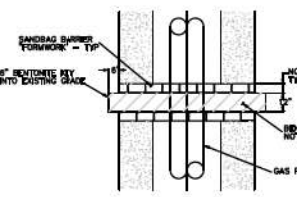
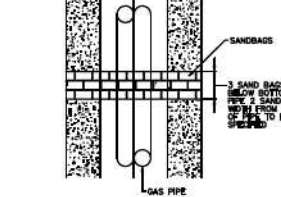
N.T.S.



NOTE: S = WATERBAR SPACING



- NOTES:**
- PERMANENT TRENCH BREAKER WITH BENTONITE SHALL BE INSTALLED TO PREVENT WATER FLOW THROUGH THE BREAKER.
 - PERMANENT TRENCH BREAKER WITH BENTONITE SHALL BE INSTALLED AT A MINIMUM 1' BAG HIGH AND/OR AS FIELD DETERMINED TO PROVIDE STABILITY.
 - SAND BAG BARRIER WITH SHALL BE MINIMUM 1' BAG HIGH AND/OR AS FIELD DETERMINED TO PROVIDE STABILITY.
 - BENTONITE IS TO BE INSTALLED IN THE VOID SPACE BETWEEN THE SANDBAG BARRIER. POSITIONED IN SUCH A MANNER TO COMPLETELY SURROUND THE PIPE AND FILL THE VOID FROM THE BOTTOM OF THE TRENCH TO A HEIGHT 6" ABOVE THE LEVEL OF UNPAVED SURFACE MATERIAL WHICH IS INSTALLED ON THE EXTERIOR SIDE OF THE TRENCH BARRIER.
 - AFTER BENTONITE PLACEMENT, INSTALL SAND BAGS ON TOP OF THE PERMANENT TRENCH BREAKER AND BENTONITE SEAL TO THE REQUIRED HEIGHT PER DETAIL 2 AND BACKFILL EXTERIOR SLOPE OF SAND BAG BARRIER.



PLAN VIEW SAND BAG TRENCH BREAKER

PLAN VIEW TRENCH BREAKER WITH BENTONITE

3 Permanent Trench Break with Sandbags

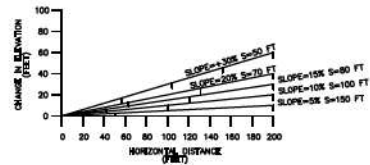
Source: MB 12/13 L.L.

N.T.S.

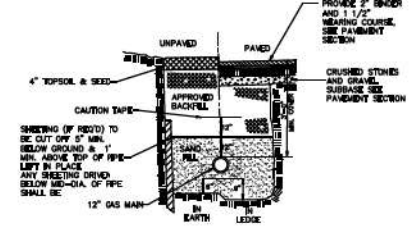
4 Permanent Trench Break Spacing Guideline

Source: MB 12/13 L.L.

N.T.S.



NOTE: S = TRENCH BREAKER SPACING



- NOTES:**
- PERMANENT TRENCH BREAKER SANDBAGS SHALL NOT BE FILLED WITH TOPSOIL.
 - SPACING SHOWN ARE RECOMMENDED GUIDELINES. OSGC REPRESENTATIVE MAY ADJUST SPACING IN THE FIELD.
 - ONE TRENCH BREAKER IS REQUIRED AT ALL STREAM BANKS AND AT WETLAND BOUNDARIES.
- NOTES:**
- ALL TRENCH CONSTRUCTION TO CONFORM TO APPLICABLE FEDERAL STATE AND LOCAL REGULATIONS.
 - ALL BACKFILL MATERIAL SHALL BE COMPACTED AT NEAR OPTIMUM MOISTURE CONTENT IN LAYERS NOT EXCEEDING 6 INCHES IN COMPACTED THICKNESS BY PNEUMATIC TAMPERS, VIBRATOR COMPACTORS, OR OTHER APPROVED MEANS.
 - THE CONTRACTOR SHALL PROVIDE TESTING TO INSURE THAT THE REPLACE DENSITY OF THE BACKFILL MEETS THE ABOVE REQUIREMENTS.

3 Permanent Trench Break with Sandbags

Source: MB 12/13 L.L.

N.T.S.

4 Permanent Trench Break Spacing Guideline

Source: MB 12/13 L.L.

N.T.S.

5 Typical Trench Detail

Source: COLBY & COLANTONIO, INC. 2/13 L.L.

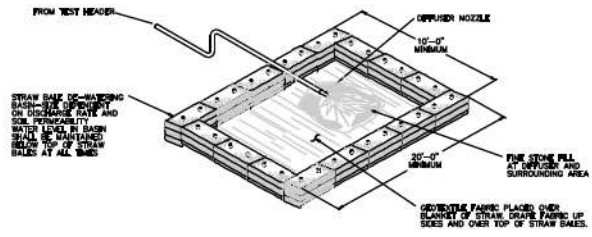
N.T.S.

ENVIRONMENTAL	BID	CONSTRUCTION
DRAFTING DESIGNER	GIL 02/28/13	
DRAFTING SUPERVISOR	BZD 02/28/13	
DESIGN ENGINEER	SAB 02/28/13	
DESIGN MANAGER	JEO 02/28/13	

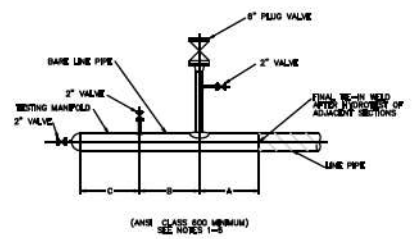
VERMONT GAS PROPOSED 12" PIPELINE ADDSON NATURAL GAS PROJECT CONSTRUCTION DETAILS
LOC. CHITTENDEN & ADDSON COUNTIES
YEAR: 2013 W.O.
SCALE: NOTED
DWG. ANGP-T-G-015
REV. 1

DWG. NO.	REFERENCE DWG.	REV	DSN	CK	DESCRIPTION
		1	SAB	JEO	ISSUED FOR AMENDED ARTICLE 248 FILING
		0	SAB	JEO	ISSUED FOR VERMONT STATUTES ARTICLE 248 FILING

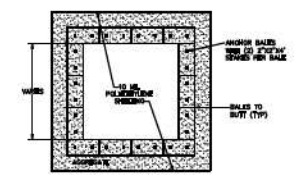
Yonkers Hagan Brothers, Inc.



- Notes:
- MUST BE PLACED MIN. 50' FROM WETLAND OR STREAM
 - HAY BALES TO BE STAKED IN PLACE



- Notes:
- DIMENSIONS A, B & C ARE DEPENDENT ON PIPE DIAMETER & PIG LENGTH AND ARE TO BE DETERMINED BY CONTRACTOR.
 - FOR MANIFOLD TEST LOCATIONS & DISCHARGE LOCATIONS REFER TO IM&OP DRAWINGS.
 - TEST WATER SHALL BE TRANSMITTED BY PUMPING FROM ONE TEST SECTION TO THE NEXT ADJACENT TEST SECTION THROUGH THE 2" PIPE BRANCH AND MAKE-UP PIPING BETWEEN TEST SECTIONS. USE OF "HARD PIPING" & UNIONS IS RECOMMENDED.
 - FINAL WELD(S) BETWEEN TEST SECTIONS TO BE 100% RADIOGRAPHED.
 - TAG AND BRANCH SIZE AND VALVES FOR MANIFOLD ARE CONFIDENTIAL AND SHALL BE DESIGNED BY CONTRACTOR TO BE COMPATIBLE WITH TEST EQUIPMENT AND PIPING.

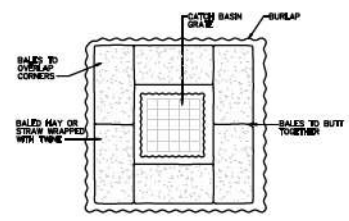


- Notes:
- CONTAINMENT MUST BE STRUCTURALLY SOUND AND LEAK FREE AND CONTAIN ALL LIQUID WASTES.
 - CONTAINMENT DEVICES MUST BE SUFFICIENT QUANTITY OR VOLUME TO COMPLETELY CONTAIN THE LIQUID WASTES GENERATED.
 - WASHOUT MUST BE CLEANED OR NEW PACKING CONSTRUCTED AND READY TO USE ONCE WASHOUT IS 75% FULL.
 - WASHOUT AREA(S) SHALL BE INSTALLED IN A LOCATION EASILY ACCESSIBLE BY CONCRETE TRUCKS.
 - ONE OR MORE AREAS MAY BE INSTALLED ON THE CONSTRUCTION SITE AND MAY BE RELOCATED AS CONSTRUCTION PROGRESSES.
 - AT LEAST WEEKLY REMOVE ACCUMULATION OF SAND AND AGGREGATE AND DEPOSE OF PROPERLY.
 - PLACE 50' FROM RIVER OR STREAM.

1 Hydrotest Discharge Detail
NTS

2 Typical Hydrastatic Test Manifold Detail
NTS

3 Concrete Washout Area Detail
NTS



- Notes:
- SURROUND STREET DRAINAGE STRUCTURE INLET WITH HAY BALES PRIOR TO CONSTRUCTION AND MAINTAIN UNTIL CONSTRUCTION IS COMPLETED. ACCUMULATED SEDIMENTS SHALL BE REMOVED AND DISPOSED OF IN AN UPLAND AREA 500' FROM WETLANDS OR STREAM.
 - HAYBALES PLACED ON PAVEMENT SHALL HAVE BURLAP PLACED BETWEEN PAVEMENT AND HAY BALE.

4 Storm Drain Inlet Protection
NTS

SPACE
INTENTIONALLY
LEFT
BLANK

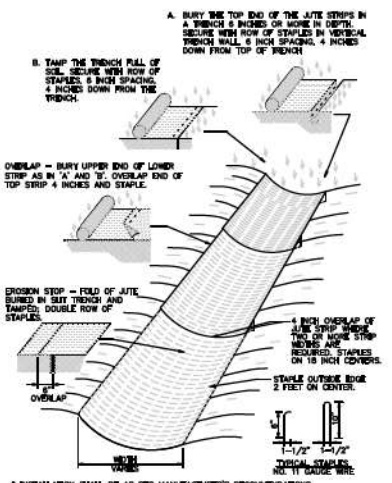
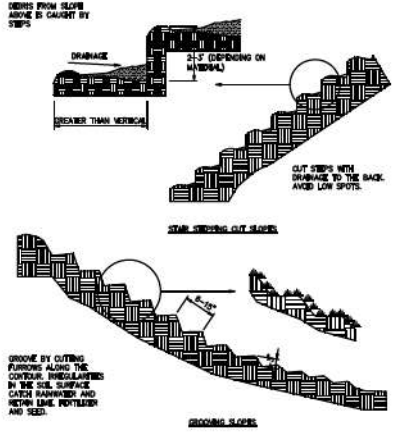
SPACE
INTENTIONALLY
LEFT
BLANK

SPACE
INTENTIONALLY
LEFT
BLANK

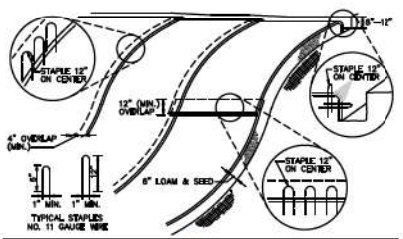
DWG. NO.	REFERENCE DWG.	REV	DSN	CK	DESCRIPTION	ENVIRONMENTAL	BID	CONSTRUCTION	VERMONT GAS PROPOSED 12" PIPELINE ADDISON NATURAL GAS PROJECT CONSTRUCTION DETAILS		DWG. ANGP-T-G-017 REV. 1
									LOC. CHITTENDEN & ADDISON COUNTIES		
		1	SAB	JEO	ISSUED FOR AMENDED ARTICLE 248 FILING	DRAFTING DESIGNER	GIL 02/28/13		YEAR: 2013	W.O.	SCALE: NOTED
		0	SAB	JEO	ISSUED FOR VERMONT STATUTES ARTICLE 248 FILING	DRAFTING SUPERVISOR	BZD 02/28/13				
						DESIGN ENGINEER	SAB 02/28/13				
						DESIGN MANAGER	JEO 02/28/13				

MULCH MATERIAL AND APPLICATION				
MULCH MATERIAL	QUALITY STANDARDS	PER 1000 SQ FT	PER ACRE	DEPTH OF APPLICATION
WOOD CHIPS OR SHAVINGS	40% DRY, FREE OF ORGANIC CONTAMINANTS	500 - 600 LB	10 - 20 TONS	2" - 3"
WOOD PEST ORGANOLOGS	MIXED FROM NATURAL WOOD, USUALLY WITH 10% WOOD WAX AND 10% WOOD RESIN	80 LB	2,000 LB	N/A
STRIPS OF EROSION CONTROL MAT	MINIMUM SIZE OF 3/4" x 1/2"	8 CY	400 CY	3"
PEAT OR STRAW	40 - 100 LBS PER 100 SQ YD OF UNCOMPRESSED PEAT AND COARSE STRAW	2 TONS (100-150 BAGS)	COVER ABOUT 500 SQ YD	
COMPOST	UP TO 1" PASSES THROUGH 1/2" SCREEN	3 - 8 CY	3 - 8 CY	1-3"
Grass Control Mat	SEE MANUFACTURER'S SPECIFICATIONS			

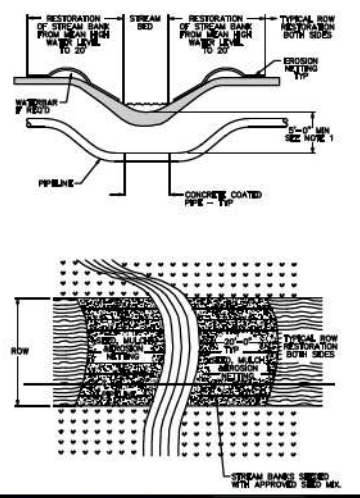
- INSTALLATION NOTES:**
1. AREA TO BE MULCHED MUST BE MOIST AND SLOPES PHYSICALLY STABLE. MULCHING SHOULD BE DONE PRIOR TO SEEDING.
 2. MULCHING SHOULD BE DONE PRIOR TO SEEDING.
 3. MULCHING SHOULD BE DONE PRIOR TO SEEDING.
 4. MULCHING SHOULD BE DONE PRIOR TO SEEDING.
 5. MULCHING SHOULD BE DONE PRIOR TO SEEDING.
 6. MULCHING SHOULD BE DONE PRIOR TO SEEDING.
 7. MULCHING SHOULD BE DONE PRIOR TO SEEDING.
 8. MULCHING SHOULD BE DONE PRIOR TO SEEDING.
 9. MULCHING SHOULD BE DONE PRIOR TO SEEDING.
 10. MULCHING SHOULD BE DONE PRIOR TO SEEDING.



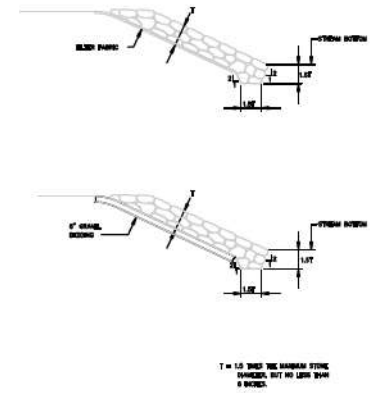
1 Mulch Table 12/12 N.T.S. Source: VEB L.L. 2 Seeding Specifications 12/12 N.T.S. Source: VEB L.L. 3 Surface Roughening 12/12 N.T.S. Source: VEB L.L. 4 Rolled Erosion Control Blanket - Swale Installation 12/12 N.T.S. Source: VEB L.L.



- Notes:**
1. APPLY TO SLOPES GREATER THAN 3:1 V OR WHERE NECESSARY TO AID IN ESTABLISHING VEGETATION.
 2. APPLY TOP SOIL, FERTILIZER, LIME AND SEED PRIOR TO PLACING MATTING.
 3. STAPLES ARE TO BE PLACED ALTERNATELY, IN COLLARS APPROXIMATELY 2' APART AND IN ROWS APPROXIMATELY 3' APART. APPROXIMATELY 175 STAPLES ARE REQUIRED PER 4'x150' ROLL OF MATERIAL AND 125 STAPLES ARE REQUIRED PER 4'x150' ROLL OF MATERIAL.
 4. DISTURBED AREAS SHALL BE SMOOTHLY GRADED, EROSION PREVENTION AND SEDIMENT CONTROL MATERIAL SHALL BE PLACED LOOSELY OVER GROUND SURFACE, DO NOT STRETCH AND ENSURE CLOSE CONTACT WITH THE GROUND SURFACE.
 5. ALL TERMINAL ENDS AND TRANSVERSE LAPS SHALL BE STAPLED AT APPROXIMATELY 12' INTERVALS.
 6. BEGIN AT THE TOP OF BLANKET INSTALLATION AREA BY ANCHORING BLANKET IN A 6" TO 12" DEEP TRENCH BACKFILL AND COMPACT TRENCH AFTER STAPLING.
 7. ROLL THE BLANKET DOWN IN THE DIRECTION OF THE WATER FLOW.
 8. THE JOINTS OF BLANKETS MUST BE STAPLED WITH APPROX. 4" OVERLAP WHERE 2 OR MORE STRIP METERS ARE REQUIRED.
 9. WHEN BLANKETS MUST BE SPACED, PLACE UPPER BLANKET END OVER LOWER END WITH 12" (MIN.) OVERLAP AND STAPLE BOTH TOGETHER.
 10. METHOD OF INSTALLATION SHALL BE AS PER MANUFACTURER'S RECOMMENDATIONS.



5 Rolled Erosion Control Blanket - Slope Installation 12/12 N.T.S. Source: VEB L.L. 6 Streambank Restoration with RECP 12/12 N.T.S. Source: VEB L.L.



7 Streambank Stabilization with Rip Rap 12/12 N.T.S. Source: VEB L.L.

SPACE INTENTIONALLY LEFT BLANK

DWG. NO.	REFERENCE DWG.	REV	DSN	CK	DESCRIPTION	BID	CONSTRUCTION	YEAR: 2013	W.O.	SCALE: NOTED	DWG. ANGP-T-G-018	REV. 1
		1	SAB	JED	ISSUED FOR AMENDED ARTICLE 248 FILING	GIL	02/28/13					
		0	SAB	JED	ISSUED FOR VERMONT STATUTES ARTICLE 248 FILING	BZD	02/28/13					
						SAB	02/28/13					
						JED	02/28/13					

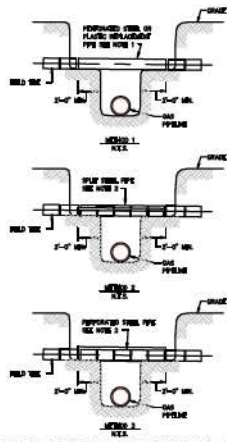
Yonkers Hanger Drains, Inc.

VERMONT GAS PROPOSED 12" PIPELINE ADDISON NATURAL GAS PROJECT CONSTRUCTION DETAILS

LOC. CHITTENDEN & ADDISON COUNTIES

VERMONT GAS

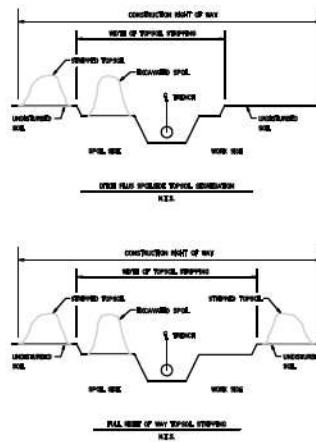
CLER & COLANTONIO



- NOTES:
1. REPLACEMENT PIPE TO BE AS NEAR AS POSSIBLE TO THE CENTER OF THE FIELD TILE.
 2. STEEL CHANNEL PIPE TO BE BARGE CHANNEL AS NEAR AS POSSIBLE TO THE OUTSIDE CENTER OF THE DRAIN TILE.
 3. UNIFORM COVERING SLAB SIDE OF FIELD TILE IN ALL METHODS.

1 Typical Drain Tile Protection

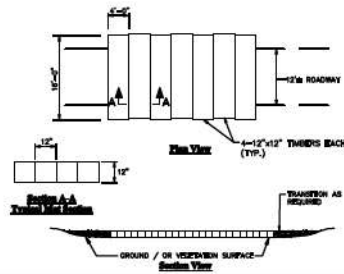
12/12
N.T.S. Source: VGB E.D.



- NOTE: TOPSOIL MAT BE STORED IN LOCATION AS SHOWN HERE OR BE STORED LOCATED WITH THE CONSTRUCTION SITE.

2 Topsoil Segregation

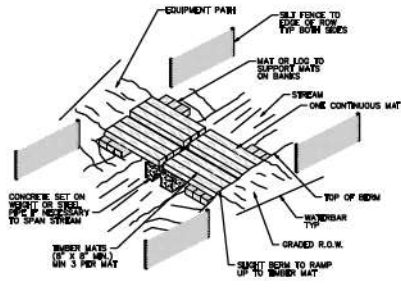
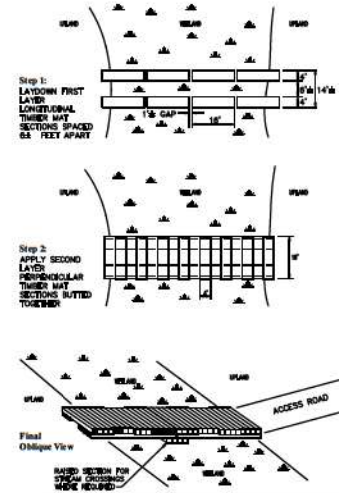
12/12
N.T.S. Source: VGB E.D.



- Notes:
1. TO BE INSTALLED WHERE NECESSARY IN WETLAND FOR ACCESS FOR CONSTRUCTION. ALTERNATIVE CONSTRUCTION MATTING MAY BE SUBSTITUTED FOR TIMBER MATTING.
 2. PREPARATION FOR INSTALLATION OF TIMBER MATS WILL CONSIST OF CUTTING TALL WOODY SPECIES AND TRIMMING SHRUBS IF CONDITIONS REQUIRE. VEGETATION ROOT MATS IS TO REMAIN UNDISTURBED. MATS TO BE PLACED TO MAINTAIN NATURAL SOIL CONTOURS/CONDITIONS.
 3. TIMBER SECTIONS TO BE SECURED TOGETHER WITH NO SPACES BY BOLTS, NAILS, STRAPS OR OTHER APPROPRIATE METHODS.
 4. TIMBER MATS TO BE REMOVED UPON COMPLETION OF PROJECT AND AREA RESTORED TO NEAR ORIGINAL CONDITIONS PER EPSC PLANS.
 5. SNOW/ICE REMOVAL BY MECHANICAL METHODS NO DRESSING SALT OR CHEMICALS TO BE USED. LIGHT APPLICATION OF SAND FOR TRACTION ACCEPTABLE SO AS RESIDUE DOES NOT ACCUMULATE IN WETLAND.

3 Construction Matting - Timber Mat Typ.

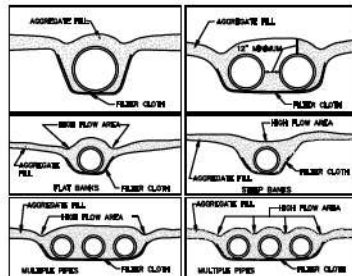
12/12
N.T.S. Source: VGB E.D.



- NOTES:
1. THERE IS TO BE NO UNNECESSARY MOVEMENT OF EQUIPMENT THROUGH WATER.
 2. TIMBER MATS TO BE POSITIONED TO RUN FROM TOP OF BANK TO TOP OF BANK.
 3. TIMBER MATS SHALL BE CLEARED OF SEDIMENT PRIOR TO EACH INSTALLATION.
 4. TIMBER MATS SHOULD BE INSTALLED SO THERE ARE NO GAPS BETWEEN MATS.

4 Timber Mat Bridge

12/12
N.T.S. Source: VGB E.D.



5 Temporary Access Culverts

12/12
N.T.S. Source: VGB E.D.

SPACE
INTENTIONALLY
LEFT
BLANK

SPACE
INTENTIONALLY
LEFT
BLANK

DWG. NO.	REFERENCE DWG.	REV	DSN	CK	DESCRIPTION	ENVIRONMENTAL	BID	CONSTRUCTION	VERMONT GAS PROPOSED 12" PIPELINE ADDISON NATURAL GAS PROJECT CONSTRUCTION DETAILS	LOC. CHITTENDEN & ADDISON COUNTIES	YEAR: 2013	W.O.	SCALE: NOTED	DWG.	ANGP-T-G-019	REV. 1
		1	SAB	JEO	ISSUED FOR AMENDED ARTICLE 248 FILING	DRAFTING DESIGNER	GIL	02/28/13								
		0	SAB	JEO	ISSUED FOR VERMONT STATUTES ARTICLE 248 FILING	DRAFTING SUPERVISOR	BZD	02/28/13								
						DESIGN ENGINEER	SAB	02/28/13								
						DESIGN MANAGER	JEO	02/28/13								

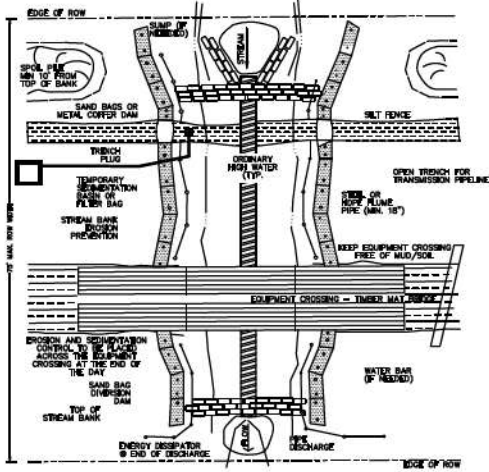
Yonkers Hagan DracOs, Inc.

CTA

COLER & COLANTONIO

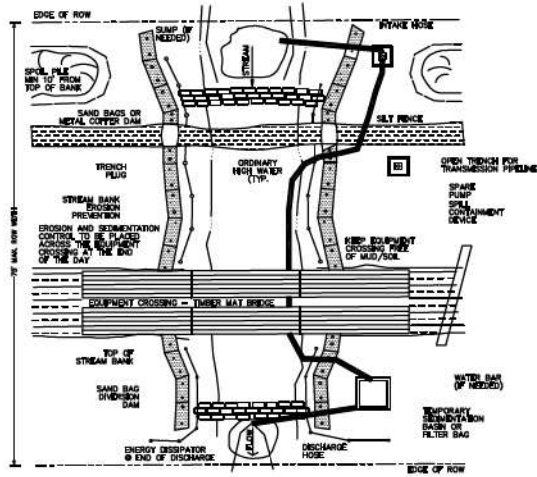
VERMONT GAS

- NOTES:
- USE DIVERSION FLUME STREAM CROSSING ON WATER COURSES WITH LIMITED STREAM FLOW TO PREVENT SEDIMENTATION AND INTERRUPTION OF STREAM FLOW DURING CONSTRUCTION. THIS METHOD IS APPROPRIATE IN LOCATIONS WHERE FISH PASSAGE IS A CONCERN.
 - SCHEDULE CONSTRUCTION DURING LOW FLOW PERIOD, IF POSSIBLE.
 - THIS DETAIL REPRESENTS ONE POSSIBLE CONFIGURATION OF CONSTRUCTION ELEMENTS WITHIN THE TEMPORARY AND PERMANENT WORK AREAS. ALTERNATE CONFIGURATIONS OF CONSTRUCTION ELEMENTS BETWEEN THE UPSTREAM AND DOWNSTREAM DIVERSION STRUCTURES ARE ALLOWABLE, SO LONG AS APPROPRIATE MEASURES ARE MAINTAINED TO PREVENT WATER QUALITY.
 - SET UP STEEL OR IRON PIPE AS SHOWN, OR USE PRACTICAL ALTERNATIVE. PUMP SHOULD HAVE TWICE THE PUMPING CAPACITY OF ANTICIPATED FLOW. HAVE SPARE PUMP ON SITE, OPERATING ON STREAM BANK. DO NOT ALLOW TO CONCENTRATE WATER AT INTAKE.
 - USE TEMPORARY SEDIMENTATION BASIN OR FILTER BAG PRIOR TO DISCHARGING WATER BACK TO STREAM.
 - INSTALL UPSTREAM DAM COMPOSED OF SANDBAGS, METAL PLATING OR A COMBINATION OF BOTH. INSTALL DOWNSTREAM DAM, IF REQUIRED, TO KEEP STREAM BED DRY.
 - AFTER DAMS ARE IN PLACE, IT MAY BE NECESSARY TO USE A SUMP PUMP AND OPERATING FILTER BAG TO KEEP WORK AREA DRY.
 - ALL MECHANIZED EQUIPMENT TO PERFORM WORK FROM ADJACENT TOP OF BANK AREAS. HAY STREAM IF WORK TO OCCUR IN STREAM CHANNEL.
 - EXCAVATE TRENCH AND LOWER IN PIPE UNDER DOWNSTREAM PILING. MOVE FLOW AS REQUIRED OR DISCONNECT IF TEMPORARY FLOW BLOCKADE IS ACCEPTABLE. BACKFILL TRENCH.
 - DISMANTLE DOWNSTREAM DAM, THEN UPSTREAM DAM.
 - RESTORE DISTURBED CHANNEL, STREAM BANKS AND APPROXIMATE FOR A MINIMUM DISTANCE OF AT LEAST 50 FT FROM THE STREAM PILING, AND RECONSTRUCT TO STABLE WITHIN 1 DAY OF INITIAL RESTORATION. REFER TO THE STREAMBANK RESTORATION DETAIL FOR RESTORATION REQUIREMENTS.



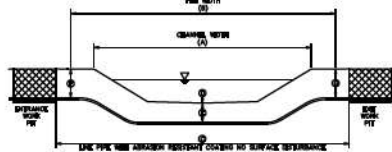
1 Diversion Flume Stream Crossing

- NOTES:
- USE DAM AND PUMP METHOD ON WATER COURSES WITH LIMITED STREAM FLOW TO PREVENT SEDIMENTATION AND INTERRUPTION OF STREAM FLOW DURING CONSTRUCTION.
 - SCHEDULE CONSTRUCTION DURING LOW FLOW PERIOD, IF POSSIBLE.
 - THIS DETAIL REPRESENTS ONE POSSIBLE CONFIGURATION OF CONSTRUCTION ELEMENTS WITHIN THE TEMPORARY AND PERMANENT WORK AREAS. ALTERNATE CONFIGURATIONS OF CONSTRUCTION ELEMENTS BETWEEN THE UPSTREAM AND DOWNSTREAM DIVERSION STRUCTURES ARE ALLOWABLE, SO LONG AS APPROPRIATE MEASURES ARE MAINTAINED TO PREVENT WATER QUALITY.
 - SET UP PUMP AND NOSE AS SHOWN, OR USE PRACTICAL ALTERNATIVE. PUMP SHOULD HAVE TWICE THE PUMPING CAPACITY OF ANTICIPATED FLOW. HAVE SPARE PUMP ON SITE, OPERATING ON STREAM BANK. DO NOT ALLOW TO CONCENTRATE WATER AT INTAKE.
 - USE TEMPORARY SEDIMENTATION BASIN OR FILTER BAG PRIOR TO DISCHARGING WATER BACK TO STREAM.
 - INSTALL UPSTREAM DAM COMPOSED OF SANDBAGS, METAL PLATING OR A COMBINATION OF BOTH. INSTALL DOWNSTREAM DAM, IF REQUIRED, TO KEEP STREAM BED DRY.
 - AFTER DAMS ARE IN PLACE, IT MAY BE NECESSARY TO USE ADDITIONAL PUMPS TO HANDLE STREAM FLOW.
 - EXCAVATE TRENCH AND LOWER IN PIPE UNDER HOSE SCHEDULE TRENCH.
 - ALL MECHANIZED EQUIPMENT TO PERFORM WORK FROM TEMPORARY BRIDGE OR ADJACENT TOP OF BANK AREAS. USE TIMBER MATS IS TO OCCUR IN STREAM CHANNEL.
 - DISMANTLE DOWNSTREAM DAM, THEN UPSTREAM DAM.
 - RESTORE DISTURBED CHANNEL, STREAM BANKS AND APPROXIMATE FOR A MINIMUM DISTANCE OF AT LEAST 50 FT FROM THE STREAM PILING, AND RECONSTRUCT TO STABLE WITHIN 1 DAY OF INITIAL RESTORATION. REFER TO THE STREAMBANK RESTORATION DETAIL FOR RESTORATION REQUIREMENTS.



2 Open Trench Stream Crossing - Dam and Pump Around Detail

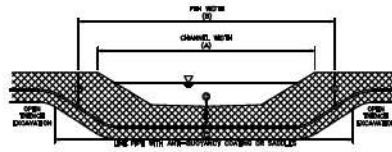
WELPOST	STREAM NAME	CHANNEL WIDTH (A)	FIN WIDTH (B)	RED LAYOUT (C)	CHANNEL ELEV. (D)	ELEV. BELOW CHANNEL (E)	ENTRY ELEV. (F)	EXIT ELEV. (G)
1.82	NEHAM BROOK	18	120	800	188	< 188	< 188	< 188
3.82	NEHAM BROOK	7	N/A (180)	800	432	< 432	< 432	< 432
6.85	PROBOST BROOK	300	N/A (180)	1,700	278	< 288	< 278	< 278
10.32	ALLEN BROOK	20	300	800	381	< 374	< 374	< 374
18.07	LAFAYETTE BROOK	30	300	800	305	< 308	< 310	< 310
22.88	LOW CREEK	80	700	1,500	200	< 202	< 210	< 210
24.70	UNNAMED TRENCH TO LEVEL OPEN CHAN.	8	384	2,400	488	< 448	< 488	< 488
33.13	LETTICE STRIP CHAN.	20	N/A (200)	800	378	< 388	< 378	< 378
38.4-40.2	UNNAMED TRENCH TO LEVEL OPEN CHAN.	4	840	800	200	< 206	< 202	< 202
40.23	NEW BAYNE BROOK	120	780	800	248	< 238	< 248	< 248



- NOTES:
- THIS CONFIGURATION IS FOR OVER TRENCH RESTORATION OF STREAM CROSSINGS AS SHOWN ON PROJECT PLANS.
 - SEE APPROXIMATE POINT OF INTERSECTION OF THIS CROSSING TO THE CHANNEL BOTTOM (SECTION D) THROUGHOUT THE PILING, BOTTOM BAYAGE, FROM CONSTRUCTION.
 - MINIMUM SEPARATION BETWEEN THE TOP OF PIPELINE AND THE CHANNEL BOTTOM (SECTION D) MUST BE AT LEAST 1 FT.
 - RESTORATION PROCEDURES ARE BASED ON APPROXIMATE SAND SO DATA AND MUST BE FIELD VERIFIED PRIOR TO INSTALLATION OF PIPELINE.
 - FIN CONSTRUCTION IS LIMITED AS W/ AVAILABLE (N/A) WHEN THE STREAM CROSSES OR IS ADJACENT TO AN EXISTING STRUCTURE OR OTHER INFRASTRUCTURE THAT RESULTS IN POOR MANAGEMENT CAPABILITY AT THAT LOCATION. THE CONSTRUCTION METHOD AT THESE LOCATIONS ARE SHOWN FOR INFORMATION PURPOSES ONLY.
 - RESTORE DISTURBED CHANNEL, STREAM BANKS, AND APPROXIMATE FOLLOWING PIPELINE INSTALLATION.

3 Horizontal Directional Drill Stream Crossing - Typical Section

WELPOST	STREAM NAME	CHANNEL WIDTH (A)	FIN WIDTH (B)	CHANNEL ELEV. (D)	ELEV. BELOW CHANNEL (E)	ENTRY ELEV. (F)	EXIT ELEV. (G)
6.04	ALLEN BROOK	80	N/A (200)	N/A - NOT CROSSING IN CHANNEL.			
8.16	ALLEN BROOK	40	N/A (180)	N/A - NOT CROSSING IN CHANNEL.			
8.23	ALLEN BROOK	40	N/A (180)	289	< 288	< 288	< 288
13.70	SUCKER BROOK	10	120	387	< 380	< 387	< 387
18.80	UNNAMED TRENCH TO LEVEL OPEN CHAN.	4	N/A (200)	338	< 332	< 338	< 338
19.83	UNNAMED TRENCH TO LEVEL OPEN CHAN.	4	N/A (180)	328	< 321	< 328	< 328
25.43	UNNAMED TRENCH TO LEVEL OPEN CHAN.	8	N/A (200)	378	< 368	< 372	< 372
26.83	UNNAMED TRENCH TO LEVEL OPEN CHAN.	8	N/A (200)	363	< 358	< 363	< 363
31.24	UNNAMED TRENCH TO LEVEL OPEN CHAN.	4	N/A (200)	387	< 380	< 387	< 387



- NOTES:
- THIS CONFIGURATION IS FOR OVER TRENCH RESTORATION OF STREAM CROSSINGS AS SHOWN ON PROJECT PLANS.
 - SEE APPROXIMATE POINT OF INTERSECTION OF THIS CROSSING TO THE CHANNEL BOTTOM (SECTION D) THROUGHOUT THE PILING, BOTTOM BAYAGE, FROM CONSTRUCTION.
 - MINIMUM SEPARATION BETWEEN THE TOP OF PIPELINE AND THE CHANNEL BOTTOM (SECTION D) MUST BE AT LEAST 1 FT.
 - RESTORATION PROCEDURES ARE BASED ON APPROXIMATE SAND SO DATA AND MUST BE FIELD VERIFIED PRIOR TO INSTALLATION OF PIPELINE.
 - FIN CONSTRUCTION IS LIMITED AS W/ AVAILABLE (N/A) WHEN THE STREAM CROSSES OR IS ADJACENT TO AN EXISTING STRUCTURE OR OTHER INFRASTRUCTURE THAT RESULTS IN POOR MANAGEMENT CAPABILITY AT THAT LOCATION. THE CONSTRUCTION METHOD AT THESE LOCATIONS ARE SHOWN FOR INFORMATION PURPOSES ONLY.
 - RESTORE DISTURBED CHANNEL, STREAM BANKS, AND APPROXIMATE FOLLOWING PIPELINE INSTALLATION.

4 Open Trench Stream Crossing - Typical Section

SPACE INTENTIONALLY LEFT BLANK

SPACE INTENTIONALLY LEFT BLANK

DWG. NO.	REFERENCE DWG.	REV	DSN	CK	DESCRIPTION
		1	SAB	JED	ISSUED FOR AMENDED ARTICLE 248 FILING
		0	SAB	JED	ISSUED FOR VERMONT STATUTES ARTICLE 248 FILING

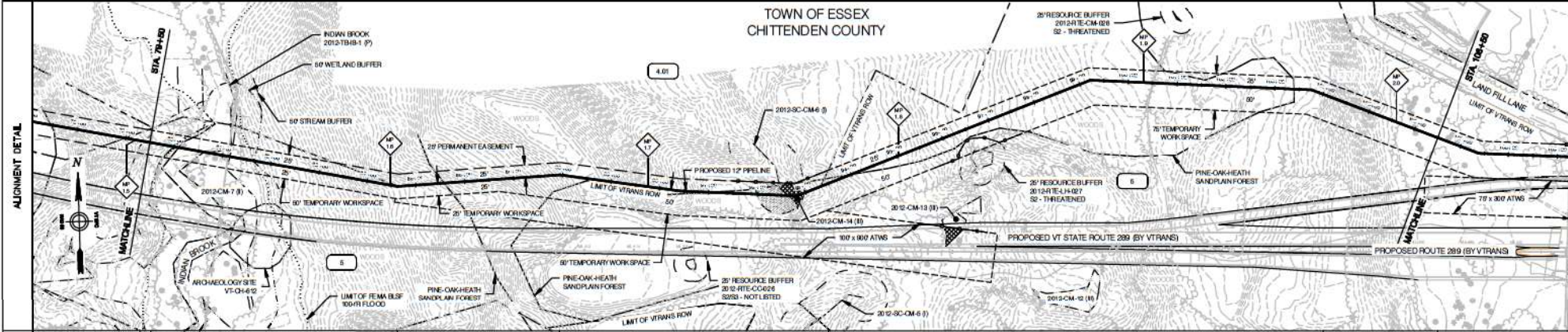
ENVIRONMENTAL	BID	CONSTRUCTION
DRAFTING DESIGNER	GIL 02/28/13	
DRAFTING SUPERVISOR	BZD 02/28/13	
DESIGN ENGINEER	SAB 02/28/13	
DESIGN MANAGER	JED 02/28/13	

VERMONT GAS PROPOSED 12" PIPELINE ADDISON NATURAL GAS PROJECT CONSTRUCTION DETAILS	
LOC. CHITTENDEN & ADDISON COUNTIES	ANGP-T-G-020
YEAR: 2013	SCALE: NOTED
W.O.	REV. 1

RIGHT-OF-WAY	MATCHLINE	4.01 NF TOWN OF ESSEX	5 NF STATE OF VERMONT	MATCHLINE
--------------	-----------	-----------------------------	-----------------------------	-----------

SURVEY DATA

INTENTIONALLY LEFT BLANK



CONSTR. TYPE	B	C	C	B	B
--------------	---	---	---	---	---

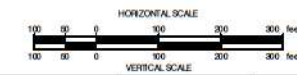
PROFILE

INTENTIONALLY LEFT BLANK

NOT FOR CONSTRUCTION

MATERIALS	MATCHLINE	①	①	①	①
COATING		860 FT B	680 FT A	100 FT C	1,362 FT A
CLASSIFICATION				3	
DESIGN FACTOR				0.5	
ROCK PROB.		20% - 60%	0% - 6%		25% - 60%

LEGEND		INTERCEPTOR DIKE/TRENCH PLUG SPACING	
SYMBOL	DESCRIPTION	SLOPE	SPACING
○	PERMANENT INTERCEPTOR DIKE	< 6%	NO STRUCTURE
△	TRENCH PLUG (AS REQUIRED)	5 - 15%	300 FT
⊕	INTERMEDIATE STREAM CROSSING CULVERT WITH CRUSHED STONE BRIDGE, SILT FENCE, TRENCH PLUGS, INTERCEPTOR DIKE	18 - 30%	300 FT
○	MINOR STREAM CROSSING CULVERT WITH CRUSHED STONE BRIDGE, SILT FENCE, TRENCH PLUGS, INTERCEPTOR DIKE	> 30%	100 FT
⊕	ROAD CROSSING CULVERT WITH CRUSHED STONE BRIDGE, SILT FENCE, TRENCH PLUGS, INTERCEPTOR DIKE		
⊕	ROAD CROSSING CULVERT WITH CRUSHED STONE BRIDGE, SILT FENCE, TRENCH PLUGS, INTERCEPTOR DIKE		



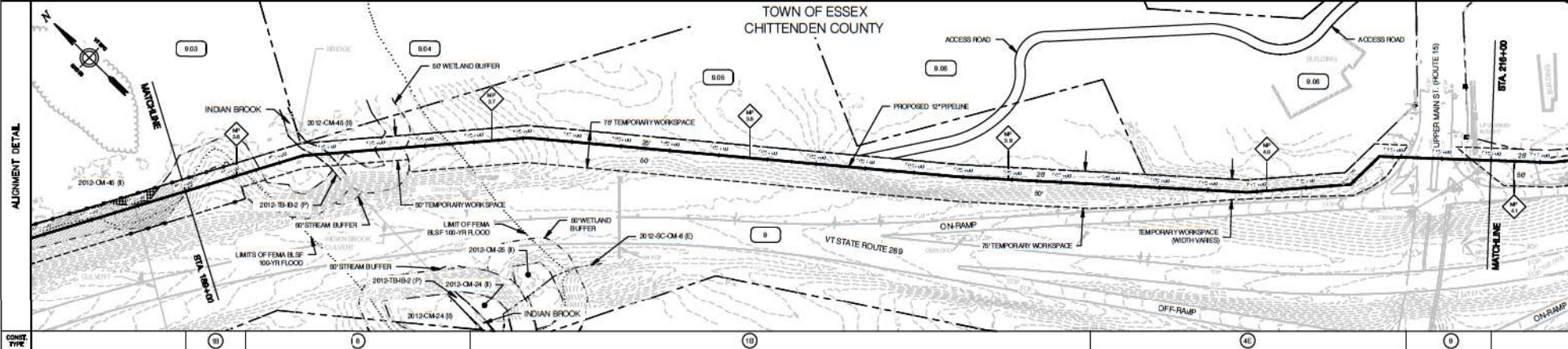
PIPE MATERIALS:		
1	12" I.D. X 0.312" WT. A75-CL. GR. X85, PS1-2	2,700 FT
2	12" I.D. X 0.350" WT. A75-CL. GR. X85, PS1-2B	0 FT
3	18" I.D. X 0.500" WT. A75-CL. GR. 8	0 FT
PIPE COATING:		
A	EPOXY POLYURETHANE 10/40, WHITE OR APPROVED EQUAL	2,040 FT
B	ADHESION RESISTENT COATING, 40 MILS. MINIMUM THK OR APPROVED EQUAL	180 FT
C	EPOXY POLYURETHANE 10/40, WHITE OR APPROVED EQUAL W/ 1"=1/2"	100 FT
	REINFORCED CONCRETE W/ 140 LBS/FT	

ANGP-EPSC-004	EPSC PLAN	1	SAB	JEO	ISSUED FOR AMENDED ARTICLE 248 FILING	ENVIRONMENTAL		BID	CONSTRUCTION	VERMONT GAS PROPOSED 12" PIPELINE ADDISON NATURAL GAS PROJECT ALIGNMENT SHEET				
G-001 - 010	COVER, INDEX, LEGEND & NOTES, AND CONSTRUCTION DETAILS	0	SAB	JEO	ISSUED FOR VERMONT STATUTES ARTICLE 248 FILING	DRAFTING DESIGNER	GIL	02/28/13		LOC. CHITTENDEN COUNTY, VERMONT				
DWG. NO.	REFERENCE DWG.	REV	DSN	CK	DESCRIPTION	DRAFTING SUPERVISOR	BZD	02/28/13		YEAR: 2013	W.O.	SCALE: 1" = 100'	DWG. ANGP-T-C-004	REV. 1
						DESIGN ENGINEER	SAB	02/28/13						
						DESIGN MANAGER	JEO	02/28/13						

RIGHT-OF-WAY	9.03 NF EDWARD, BARBER	9.05 NF THEBAULT, JEAN	9.06 NF EHLERWALLELLO	MATCHLINE
--------------	------------------------------	------------------------------	-----------------------------	-----------

SURVEY DATA


INTENTIONALLY LEFT BLANK



PROFILE

INTENTIONALLY LEFT BLANK

NOT FOR CONSTRUCTION



LEGEND		INTERCEPTOR DIKE/TRENCH PLUG SPACING		PIPE MATERIALS	
SYMBOL	DESCRIPTION	SLOPE	SPACING	SIZE	DEPTH
○	PERMANENT INTERCEPTOR DIKE	< 5%	NO STRUCTURE	12.75" O.D. X 0.312" WT. A53-BL. GR. X85, PS-2	2.700 FT
△	TRENCH PLUG (AS REQUIRED)	5 - 15%	300 FT	12.75" O.D. X 0.350" WT. A53-BL. GR. X85, PSL-28	0 FT
○	INTERMEDIATE STREAM CROSSING CULVERT WITH CRUSHED STONE BRIDGE, SILT FENCE, TRENCH PLUGS, INTERCEPTOR DIKE	18 - 30%	300 FT	18" O.D. X 0.500" WT. A53-BL. GR. 8	0 FT
○	MINOR STREAM CROSSING CULVERT WITH CRUSHED STONE BRIDGE, SILT FENCE, TRENCH PLUGS, INTERCEPTOR DIKE	> 30%	100 FT		
○	ROAD CROSSING CULVERT WITH CRUSHED STONE BRIDGE, SILT FENCE, TRENCH PLUGS, INTERCEPTOR DIKE				
○	ROAD CROSSING CULVERT WITH CRUSHED STONE BRIDGE, SILT FENCE, TRENCH PLUGS, INTERCEPTOR DIKE				

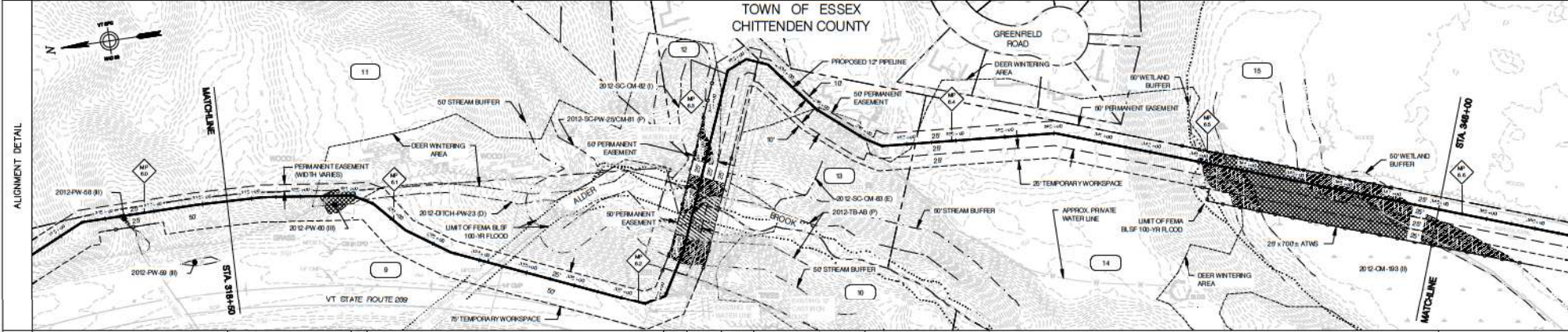
ENVIRONMENTAL	BID	CONSTRUCTION
DRAFTING DESIGNER	GIL	02/28/13
DRAFTING SUPERVISOR	BZD	02/28/13
DESIGN ENGINEER	SAB	02/28/13
DESIGN MANAGER	JEO	02/28/13

ANGP-EPSC-008	EPSC PLAN	1	SAB	JEO	ISSUED FOR AMENDED ARTICLE 248 FILING
G-001 - 010	COVER, INDEX, LEGEND & NOTES, AND CONSTRUCTION DETAILS	0	SAB	JEO	ISSUED FOR VERMONT STATUTES ARTICLE 248 FILING
DWG. NO.	REFERENCE DWG.	REV	DSN	CK	DESCRIPTION

VERMONT GAS	PROPOSED 12" PIPELINE	ADDISON NATURAL GAS PROJECT
ALIGNMENT SHEET		
LOC.	CHITTENDEN COUNTY, VERMONT	
YEAR:	2013	W.O.
SCALE:	1" = 100'	DWG.
ANGP-T-C-008	REV.	1

RIGHT-OF-WAY	11 N/F FORESTDALE GROUP, LLC	9 N/F STATE OF VERMONT	10 N/F THE WOOD MAJOR INC	11 N/F FORESTDALE GROUP, LLC	12 N/F STURGES, COURN. & CONRAJ	13 N/F SCHAEFER, PAUL ULRICH & SUE	14 N/F STENGER, PAUL M.	15 N/F ESSEX GREEN COMMON LAND
--------------	------------------------------------	------------------------------	---------------------------------	------------------------------------	---------------------------------------	--	-------------------------------	--------------------------------------

INTENTIONALLY LEFT BLANK



CONC. TYPE	10	7	10	10	10	10	10	10
------------	----	---	----	----	----	----	----	----

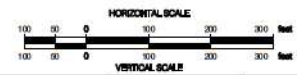
INTENTIONALLY LEFT BLANK

NOT FOR CONSTRUCTION

MATERIALS	1	1	1	1	1	1	1	1
-----------	---	---	---	---	---	---	---	---

COATING	180 FT A	72 FT C	794 FT A	248 FT C	1,199 FT A	432 FT C	62 FT A	
CLASSIFICATION								3
DESIGN FACTOR								0.5
ROCK PROB.								0% - 0%

LEGEND		INTERCEPTOR DIKE/TRENCH PLUG SPACING	
SYMBOL	DESCRIPTION	SLOPE	SPACING
○	PERMANENT INTERCEPTOR DIKE	< 5%	NO STRUCTURE
△	TRENCH PLUG (AS REQUIRED)	5 - 15%	300 FT
◇	INTERMEDIATE STREAM CROSSING GULCHERY WITH CRUSHED STONE BRIDGE, SILT FENCE, TRENCH PLUGS, INTERCEPTOR DIKE	15 - 30%	300 FT
□	MINOR STREAM CROSSING - GULCHERY WITH CRUSHED STONE BRIDGE, SILT FENCE, TRENCH PLUGS, INTERCEPTOR DIKE	> 30%	100 FT
▲	ROAD CROSSING - CRUSHED STONE BRIDGE		
■	CONTROL FACING (2:1 SLOPE OR GREATER)		



PIPE MATERIAL:		2,950 FT
1	12" I.D. X 0.312" WT, API-5L, GR. X85, PSL-2	0 FT
2	12" I.D. X 0.250" WT, API-5L, GR. X85, PSL-2B	0 FT
3	18" I.D. X 0.500" WT, API-5L, GR. B	0 FT
PIPE COATING:		2,198 FT
A	SPRAY POLYURETHANE 10/40, PRIME OR APPROVED EQUAL	0 FT
B	ARIPSON RESISTANT COATING, 40 MILS, HARBOR 100 OR APPROVED EQUAL	0 FT
C	DIPOLYURETHANE 10/40, PRIME OR APPROVED EQUAL, W/ 1-1/2" REINFORCED CONCRETE W/ 140 LBS/FT	752 FT

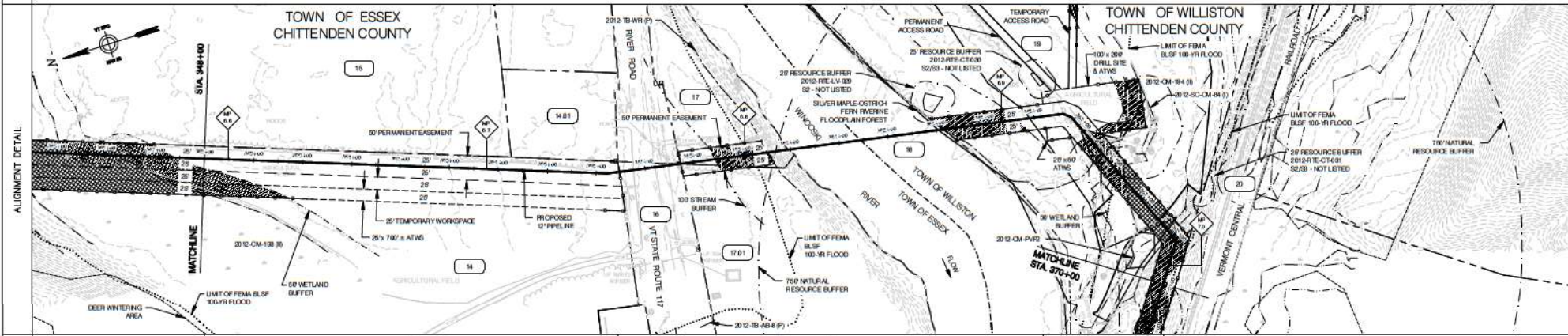
ANGP-EPSC-013	EPSC PLAN	1	SAB	JEO	ISSUED FOR AMENDED ARTICLE 248 FILING	BID	CONSTRUCTION	VERMONT GAS PROPOSED 12" PIPELINE ADDISON NATURAL GAS PROJECT ALIGNMENT SHEET				
G-001 - 010	COVER, INDEX, LEGEND & NOTES, AND CONSTRUCTION DETAILS	0	SAB	JEO	ISSUED FOR VERMONT STATUTES ARTICLE 248 FILING	ENVIRONMENTAL				LOC. CHITTENDEN COUNTY, VERMONT		
DWG. NO.	REFERENCE DWG.	REV	DSN	CK	DESCRIPTION	INITIALS	DATE	YEAR: 2013	W.O.	SCALE: 1" = 100'	DWG. ANGP-T-C-013	REV. 1

CLIA
COLER & COLANTONIO
 ENGINEERS AND ARCHITECTS

RIGHT-OF-WAY	15 NF ESSEX GREEN COMMON LAND	14B1 NF MICALONS, DONNA & BISSÉ	16 RIVER ROAD ROUTE 117	17 NF ESSEX GREEN COMMON LAND	17.01 NF RAYMOND, FRANÇOISE, ELAINE D., PETER W. & LINDA	18 WINCOCK RIVER	19 NF BAGCOCK, JAMES	MATCHLINE
--------------	-------------------------------------	---------------------------------------	-------------------------------	-------------------------------------	---	---------------------	----------------------------	-----------

SURVEY DATA

INTENTIONALLY LEFT BLANK



PROFILE

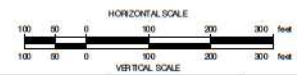
INTENTIONALLY LEFT BLANK

NOT FOR CONSTRUCTION

MATERIALS	MATCHLINE	847 FT	982 FT	371 FT	MATCHLINE
-----------	-----------	--------	--------	--------	-----------

COATING				
CLASSIFICATION		3		
DESIGN FACTOR		0.8		
ROCK PROB.		0% - 0%		

SYMBOL	DESCRIPTION	INTERCEPTOR DIKE/TRENCH PLUG SPACING	
		SLOPE	SPACING
○	PERMANENT INTERCEPTOR DIKE	< 5%	NO STRUCTURE
△	TRENCH PLUG (AS REQUIRED)	5 - 15%	300 FT
◇	INTERMEDIATE STREAM CROSSING CULVERT WITH CRUSHED STONE BRIDGE, SILT FENCE, TRENCH PLUGS, INTERCEPTOR DIKE	15 - 30%	300 FT
□	MINOR STREAM CROSSING - CULVERT WITH CRUSHED STONE BRIDGE, SILT FENCE, PLANK DECK ACROSS OPEN CHANNEL	> 30%	100 FT
▲	ROAD CROSSING - SHORDED STONE ACCESS CONTROL FACING 1:1 SLOPE OR GREATER		

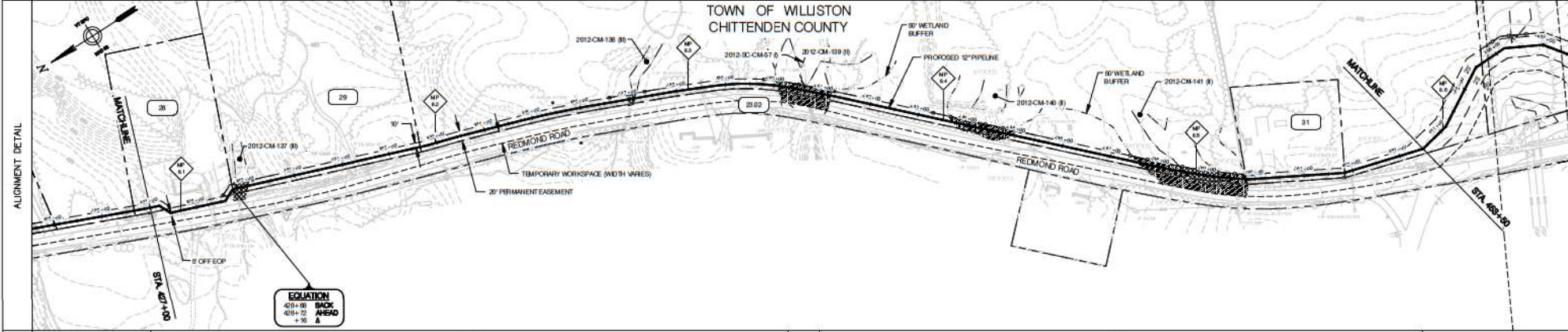


PIPE MATERIAL:	1. 12" I.D. X 0.312" WT, API-5L, GR. X85, PSL-2	2,300 FT
	2. 12" I.D. X 0.250" WT, API-5L, GR. X85, PSL-2B	0 FT
	3. 18" I.D. X 0.500" WT, API-5L, GR. B	0 FT
PIPE COATING:	A. 80% POLYETHYLENE 10/40, PRIME OR APPROVED EQUAL	847 FT
	B. 80% RESINANT COATING, 40 MILS, HARBOR 100 OR APPROVED EQUAL	982 FT
	C. DPOY POLYETHYLENE 10/40, PRIME OR APPROVED EQUAL, W/ 1-1/2" REINFORCED CONCRETE W/ 140 LBS/FT	371 FT

ANGP-EPSC-014	EPSC PLAN	1	SAB	JEO	ISSUED FOR AMENDED ARTICLE 248 FILING	BID	CONSTRUCTION	VERMONT GAS PROPOSED 12" PIPELINE ADDISON NATURAL GAS PROJECT ALIGNMENT SHEET
G-001 - 01D	COVER, INDEX, LEGEND & NOTES, AND CONSTRUCTION DETAILS	0	SAB	JEO	ISSUED FOR VERMONT STATUTES ARTICLE 248 FILING	ENVIRONMENTAL DRAFTING DESIGNER DRAFTING SUPERVISOR DESIGN ENGINEER DESIGN MANAGER	GIL 02/28/13 BZD 02/28/13 SAB 02/28/13 JEO 02/28/13	LOC. CHITTENDEN COUNTY, VERMONT
DWG. NO.	REFERENCE DWG.	REV	DSN	CK	DESCRIPTION	INITIALS	DATE	YEAR: 2013 W.O. SCALE: 1" = 100' DWG. ANGP-T-C-014 REV. 1

RIGHT-OF-WAY	28	29	30	31	32
	N/F CHITTENDEN SOLID WASTE DISTRICT	N/F CHITTENDEN SOLID WASTE DISTRICT	N/F CHITTENDEN SOLID WASTE DISTRICT	N/F CHITTENDEN SOLID WASTE DISTRICT	N/F CHITTENDEN SOLID WASTE DISTRICT
	28.02 REDMOND ROAD				

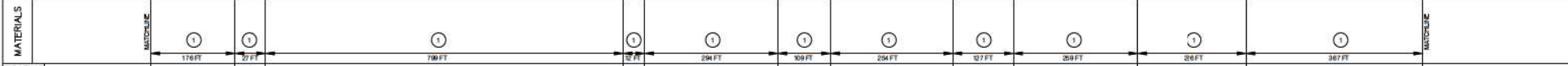
INTENTIONALLY LEFT BLANK



CONC. TYPE		6A	7	6A
------------	--	----	---	----

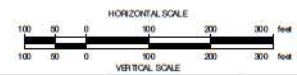
INTENTIONALLY LEFT BLANK

NOT FOR CONSTRUCTION



COATING	
CLASSIFICATION	
DESIGN FACTOR	0.8
ROCK PROB.	0% - 5%

LEGEND		INTERCEPT DIKE/TRENCH PLUG SPACING	
SYMBOL	DESCRIPTION	SLOPE	SPACING
○	PERMANENT INTERCEPT DIKE	< 5%	NO STRUCTURE
△	TRENCH PLUG (AS REQUIRED)	5 - 15%	300 FT
□	INTERMEDIATE STREAM CROSSING CULVERT WITH CRUSHED STONE BRIDGE, SILT FENCE, TRENCH PLUGS, INTERCEPT DIKE	15 - 30%	300 FT
◇	MINOR STREAM CROSSING - CULVERT WITH CRUSHED STONE BRIDGE, SILT FENCE, PLANK ROAD CROSSING, OPEN CHANNEL	> 30%	100 FT
▲	ROAD CROSSING - SLOTTED STONE ACCESS CONTROL FACING (2:1 SLOPE OR GREATER)		

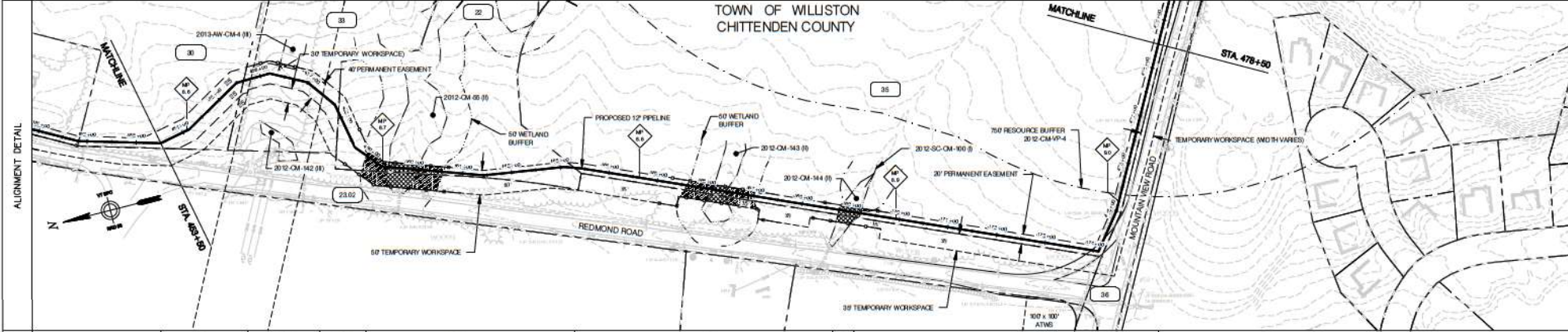


PIPE MATERIAL:		2,850 FT
1	12" I.D. X 0.312" WT, AP-SL, GR. X85, PSL-2	0 FT
2	12" I.D. X 0.250" WT, AP-SL, GR. X85, PSL-2B	0 FT
3	18" I.D. X 0.500" WT, AP-SL, GR. B	0 FT
PIPE COATING:		2,148 FT
A	EPDM POLYETHYLENE 16/40, PREP. OR APPROVED EQUAL	0 FT
B	ARISDOR RESISTANT COATING, 40 MILS, WARRIOR 100 OR APPROVED EQUAL	0 FT
C	EPDM POLYETHYLENE 16/40, PREP. OR APPROVED EQUAL, W/ 1-1/2" REINFORCED CONCRETE W/ 140 LBS/FT	501 FT

ANGP-EPSC-017	EPSC PLAN	1	SAB	JEO	ISSUED FOR AMENDED ARTICLE 248 FILING	BID	CONSTRUCTION	VERMONT GAS PROPOSED 12" PIPELINE ADDISON NATURAL GAS PROJECT ALIGNMENT SHEET				
G-001 - 01D	COVER, INDEX, LEGEND & NOTES, AND CONSTRUCTION DETAILS	0	SAB	JEO	ISSUED FOR VERMONT STATUTES ARTICLE 248 FILING	ENVIRONMENTAL		LOC. CHITTENDEN COUNTY, VERMONT				
DWG. NO.	REFERENCE DWG.	REV	DSN	CK	DESCRIPTION	INITIALS	DATE	YEAR: 2013	W.O.	SCALE: 1" = 100'	DWG. ANGP-T-C-017	REV. 1

RIGHT-OF-WAY	30 N/F CHITTENDEN SOLID WASTE DISTRICT 28.02 REDMOND ROAD	31 N/F VERMONT TRANSPO., LLC 28.02 REDMOND ROAD	22 N/F STATE OF VERMONT	35 N/F STATE OF VERMONT	36 MOUNTAIN VIEW ROAD
--------------	--	---	-------------------------------	-------------------------------	-----------------------------

INTENTIONALLY LEFT BLANK



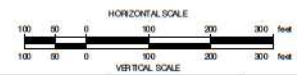
INTENTIONALLY LEFT BLANK

NOT FOR CONSTRUCTION

MATERIALS	544 FT	367 FT	500 FT	136 FT	179 FT	34 FT	800 FT
-----------	--------	--------	--------	--------	--------	-------	--------

COATING	A	C	A	C	A	C	A
CLASSIFICATION	B						
DESIGN FACTOR	0.5						
ROCK PROB.	0% - 0%						

LEGEND		INTERCEPTOR DIKE/TRENCH PLUG SPACING	
SYMBOL	DESCRIPTION	SLOPE	SPACING
○	PERMANENT INTERCEPTOR DIKE	< 5%	NO STRUCTURE
△	TRENCH PLUG (AS REQUIRED)	5 - 15%	300 FT
□	INTERMEDIATE STREAM CROSSING CULVERT WITH CRUSHED STONE BRIDGE, SILT FENCE THROUGH PLUGS, INTERCEPTOR DIKE	15 - 30%	300 FT
◇	MINOR STREAM CROSSING - CULVERT WITH CRUSHED STONE BRIDGE, SILT FENCE, PLUG, FENCE ACROSS OPEN CHANNEL	> 30%	100 FT
▲	ROAD CROSSING - SLOTTED STONE ACCESS CONTROL FACING 1:1 SLOPE OR GREATER		



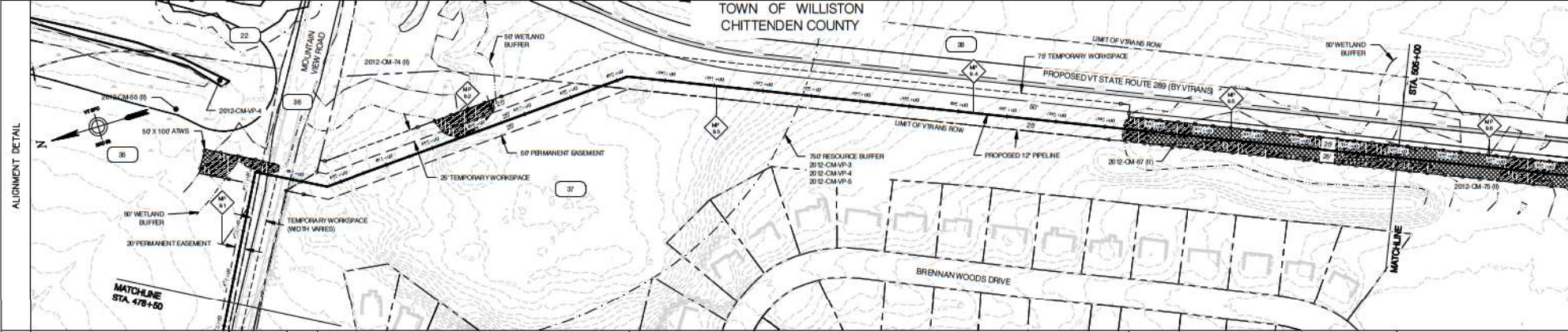
PIPE MATERIAL:		2,500 FT
1	12" I.D. X 0.312" WT, API-5L, GR. X85, PSL-2	0 FT
2	12" I.D. X 0.250" WT, API-5L, GR. X85, PSL-2B	0 FT
3	18" I.D. X 0.500" WT, API-5L, GR. B	0 FT
PIPE COATING:		2,153 FT
A	SPRAY POLYURETHANE 10/40, PRIME OR APPROVED EQUAL	0 FT
B	ADHESION RESISTANT COATING, 40 MILS, HARBOR 100 OR APPROVED EQUAL	347 FT
C	DIPOLYURETHANE 10/40, PRIME OR APPROVED EQUAL, W/ 1-1/2" REINFORCED CONCRETE W/ 140 LBS/FT	

ANGP-EPSC-018	EPSC PLAN	1	SAB	JEO	ISSUED FOR AMENDED ARTICLE 248 FILING	BID	CONSTRUCTION	VERMONT GAS PROPOSED 12" PIPELINE ADDISON NATURAL GAS PROJECT ALIGNMENT SHEET				
G-001 - 01D	COVER, INDEX, LEGEND & NOTES, AND CONSTRUCTION DETAILS	0	SAB	JEO	ISSUED FOR VERMONT STATUTES ARTICLE 248 FILING	ENVIRONMENTAL					LOC. CHITTENDEN COUNTY, VERMONT	
DWG. NO.	REFERENCE DWG.	REV	DSN	CK	DESCRIPTION	INITIALS	DATE	YEAR: 2013	W.O.	SCALE: 1" = 100'	DWG. ANGP-T-C-018	REV. 1

RIGHT-OF-WAY	35 N/F STATE OF VERMONT	37 N/F BRENNAN WOODS HOMEOWNERS ASSOCIATION	38 N/F STATE OF VERMONT	MATCHLINE
--------------	-------------------------------	--	-------------------------------	-----------

SURVEY DATA

INTENTIONALLY LEFT BLANK

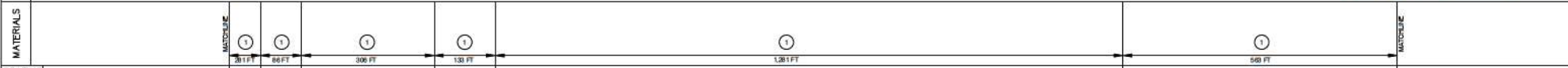


GRID TYPE	4A	B	4A	50	20	MATCHLINE
-----------	----	---	----	----	----	-----------

PROFILE

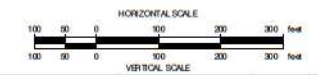
INTENTIONALLY LEFT BLANK

NOT FOR CONSTRUCTION



COATING						
CLASSIFICATION					3	
DESIGN FACTOR					115	
ROCK PROB.	50% - 70%				90% - 95%	

SYMBOL	DESCRIPTION	INTERCEPTOR DIKE/TRENCH PLUG SPACING	
		SLOPE	SPACING
○	PERMANENT INTERCEPTOR DIKE	< 5%	NO STRUCTURE
△	TRENCH PLUG (AS REQUIRED)	5 - 15%	300 FT
◇	INTERMEDIATE STREAM CROSSING CULVERT WITH CRUSHED STONE BRIDGE, SILT FENCE, TRENCH PLUGS, INTERCEPTOR DIKE	15 - 30%	200 FT
□	MINOR STREAM CROSSING - CULVERT WITH CRUSHED STONE BRIDGE, SILT FENCE, PLANK FILL ACROSS OPEN CHANNEL	> 30%	100 FT
▲	ROAD CROSSING - SLOTTED STONE ACCESS CONTROL FACING 1:1 SLOPE OR GREATER		



PIPE MATERIAL:		
1	12" I.D. X 0.312" WT, API-5L, GR. X85, PSL-2	2,850 FT
2	12" I.D. X 0.250" WT, API-5L, GR. X85, PSL-2B	0 FT
3	18" I.D. X 0.500" WT, API-5L, GR. B	0 FT
PIPE COATING:		
A	EPDM POLYETHYLENE 16/40, PREP. OR APPROVED EQUAL	1,868 FT
B	ADHESION RESISTANT COATING, 40 MILS, HARBOR 100 OR APPROVED EQUAL	96 FT
C	EPDM POLYETHYLENE 16/40, PREP. OR APPROVED EQUAL, W/ 1-1/2" REINFORCED CONCRETE W/ 140 LBS/FT	698 FT


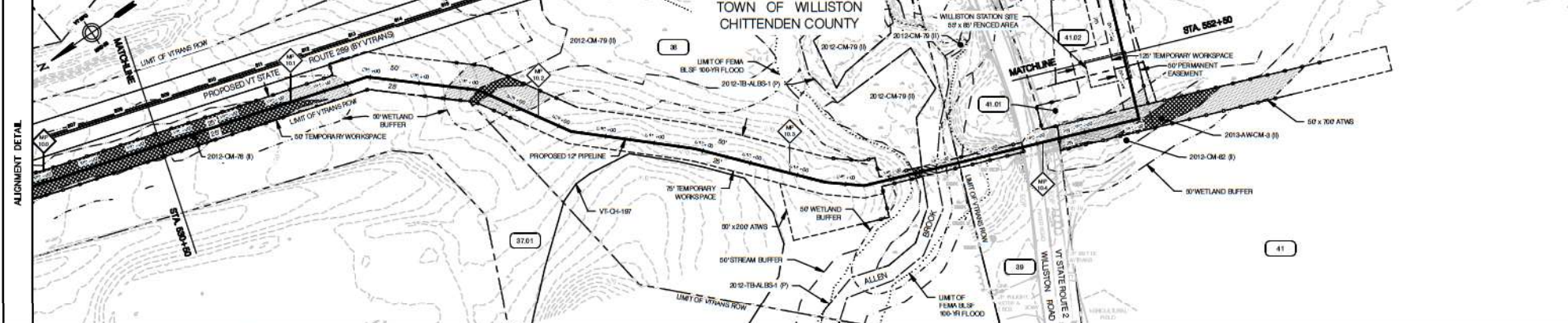
ANGP-EPSC-019	EPSC PLAN	1	SAB	JEO	ISSUED FOR AMENDED ARTICLE 248 FILING														
G-001 - 010	COVER, INDEX, LEGEND & NOTES, AND CONSTRUCTION DETAILS	0	SAB	JEO	ISSUED FOR VERMONT STATUTES ARTICLE 248 FILING														
DWG. NO.	REFERENCE DWG.	REV	DSN	CK	DESCRIPTION	INITIALS	DATE	INITIALS	DATE	YEAR: 2013	W.O.	SCALE: 1" = 100'	DWG.	ANGP-T-C-019	REV. 1				

VERMONT GAS
 PROPOSED 12" PIPELINE
 ADDISON NATURAL GAS PROJECT
 ALIGNMENT SHEET
 LOC. CHITTENDEN COUNTY, VERMONT



SURVEY DATA


INTENTIONALLY LEFT BLANK




PROFILE

INTENTIONALLY LEFT BLANK

NOT FOR CONSTRUCTION



LEGEND		INTERCEPTOR DIKE/TRENCH PLUG SPACING	
SYMBOL	DESCRIPTION	SLOPE	SPACING
○	PERMANENT INTERCEPTOR DIKE	< 3%	NO STRUCTURE
△	TRENCH PLUG (AS REQUIRED)	3 - 15%	300 FT
▽	INTERCEPTOR SPECIAL CROSSINGS CONVEY WITH CURBED STONE BRIDGE, SILT FENCE, TRENCH PLUGS, INTERCEPTOR DIPS	1% - 30%	200 FT
□	STONE FENCE AS REQUIRED, CONVEY WITH CURBED STONE BRIDGE, SILT FENCE	> 30%	100 FT
+	PLANE PIPE ACROSS OPEN TRENCH		
⊕	ROUND CROSSING, 1" CURBED STONE BRIDGE, SILT FENCE (AS REQ'D), DRAINAGE CONTROL FABRIC (2" SLOPE OR GREATER)		



PIPE MATERIALS:		
1	12.75" O.D. X 0.312" WT. A91-CL, GR. B, PSL-2	3,200 FT
2	12.75" O.D. X 0.350" WT. A91-CL, GR. B, PSL-2	0 FT
3	18" O.D. X 0.500" WT. A91-CL, GR. B	0 FT

PIPE COATING:		
A	SPRAY POLYURETHANE 10/40, FINISH OR APPROVED EQUAL	1,383 FT
B	ABRASION RESISTANT COATING, 40 MILS. THICKNESS 100 OR APPROVED EQUAL	374 FT
C	SPRAY POLYURETHANE 10/40, FINISH OR APPROVED EQUAL W/ 1-1/2" REINFORCED CONCRETE W/ 140 LBS/FT	563 FT

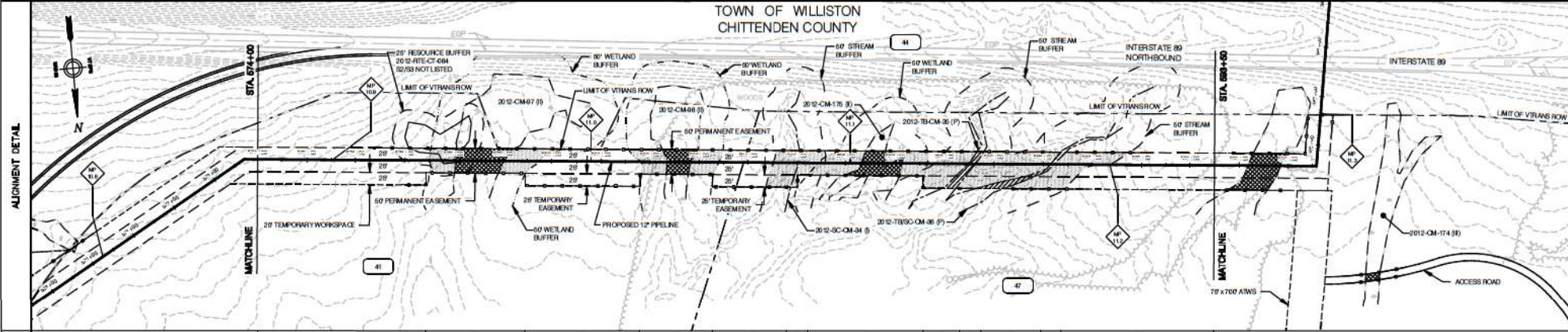
PROJECT INFORMATION		DESIGN & CONSTRUCTION		VERMONT GAS PROJECT		SCALE & DWG. NO.	
ANGP-T-G-021	STATION AND VALVE DETAILS	ENVIRONMENTAL	BID	VERMONT GAS PROPOSED 12" PIPELINE ADDISON NATURAL GAS PROJECT ALIGNMENT SHEET		1" = 100'	ANGP-T-C-021
ANGP-EPSC-021	EPSC PLAN	DRAFTING DESIGNER: GIL	CONSTRUCTION	LOC. CHITTENDEN COUNTY, VERMONT		SCALE: 1" = 100'	DWG. ANG-P-T-C-021
G-001 - 010	COVER, INDEX, LEGEND & NOTES, AND CONSTRUCTION DETAILS	DRAFTING SUPERVISOR: BZD	DATE: 02/28/13	YEAR: 2013		SCALE: 1" = 100'	REV. 1
DWG. NO.	REFERENCE DWG.	DESIGN ENGINEER: SAB	DATE: 02/28/13	INITIALS	DATE	SCALE: 1" = 100'	REV. 1
		DESIGN MANAGER: JEO	DATE: 02/28/13				



RIGHT-OF-WAY	MATCHLINE	44 N/F STATE OF VERMONT	47 N/F ALL FENBROOK DEVELOPMENT INC.	MATCHLINE
--------------	-----------	-------------------------------	--	-----------

SURVEY DATA

INTENTIONALLY LEFT BLANK



CONV. TYPE	1E	2A	1E	2A	1E	7	2A	1E	7	1E	7	1E
------------	----	----	----	----	----	---	----	----	---	----	---	----

PROFILE

INTENTIONALLY LEFT BLANK

NOT FOR CONSTRUCTION

MATERIALS	MATCHLINE	1	1	1	1	1	1	MATCHLINE
-----------	-----------	---	---	---	---	---	---	-----------

COATING	203 FT	223 FT	206 FT	188 FT	111 FT	677 FT	222 FT
CLASSIFICATION	A	C	A	C	A	C	A
DESIGN FACTOR	0.8						
ROCK PROB.	0% - 5%						

LEGEND		INTERCEPTOR DIKE/TRENCH PLUG SPACING		PIPE MATERIALS	
SYMBOL	DESCRIPTION	SLOPE	SPACING	SIZE	DEPTH
○	PERMANENT INTERCEPTOR DIKE	< 5%	NO STRUCTURE	12.75" O.D. X 0.312" WT. A53-BL. GR. X85, PSB-2	1,850 FT
△	TRENCH PLUG (AS REQUIRED)	5 - 15%	300 FT	12.75" O.D. X 0.350" WT. A53-BL. GR. X85, PSB-28	0 FT
○	INTERMEDIATE STREAM CROSSING CULVERT WITH CRUSHED STONE BRIDGE, SILT FENCE, TRENCH PLUGS, INTERCEPTOR DIKE	18 - 30%	300 FT	18" O.D. X 0.500" WT. A53-BL. GR. 8	0 FT
○	MINOR STREAM CROSSING CULVERT WITH CRUSHED STONE BRIDGE, SILT FENCE, PLUGS, TRENCH PLUGS, INTERCEPTOR DIKE	> 30%	100 FT	A EPOXY POLYURETHANE 10/40. WHITE OR APPROVED EQUAL	862 FT
○	ROAD CROSSING CULVERT WITH CRUSHED STONE BRIDGE, SILT FENCE, TRENCH PLUGS, INTERCEPTOR DIKE			B AIRSPRAY RESEALMENT COATING, 40 MILS. HARBOR 100 OR APPROVED EQUAL	0 FT
○	ROAD CROSSING CULVERT WITH CRUSHED STONE BRIDGE, SILT FENCE, TRENCH PLUGS, INTERCEPTOR DIKE			C EPOXY POLYURETHANE 10/40. WHITE OR APPROVED EQUAL W/ 1/4" Z"	1,026 FT
○	ROAD CROSSING CULVERT WITH CRUSHED STONE BRIDGE, SILT FENCE, TRENCH PLUGS, INTERCEPTOR DIKE			REINFORCED CONCRETE W/ 140 LBS/FT	

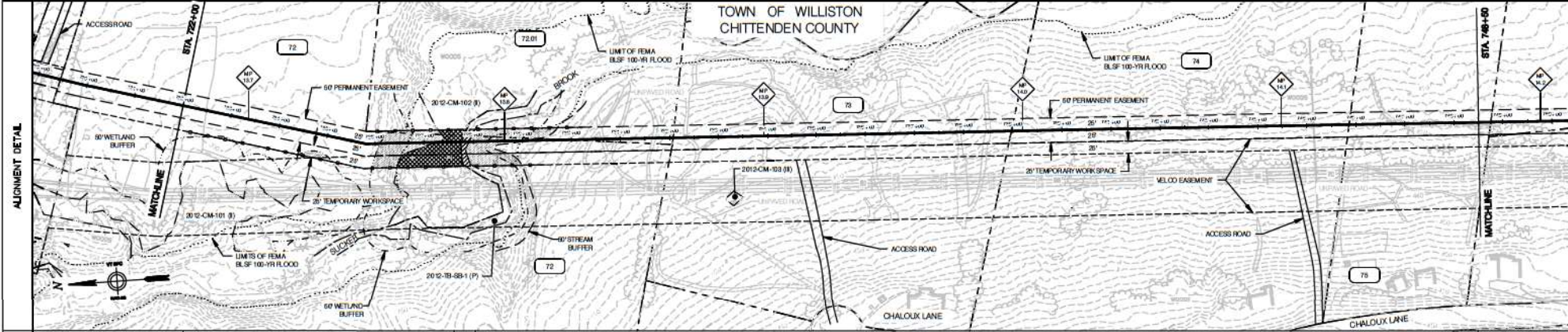
HORIZONTAL SCALE

VERTICAL SCALE

ENVIRONMENTAL	BID	CONSTRUCTION	VERMONT GAS PROPOSED 12" PIPELINE ADDISON NATURAL GAS PROJECT ALIGNMENT SHEET LOC. CHITTENDEN COUNTY, VERMONT Vermont Gas Services, Inc.
DRAFTING DESIGNER: GIL	02/28/13		
DRAFTING SUPERVISOR: BZD	02/28/13		
DESIGN ENGINEER: SAB	02/28/13		
DESIGN MANAGER: JEO	02/28/13		
DWG. NO. ANGP-EPSC-023A	REV. 0	DESCRIPTION: ISSUED FOR AMENDED ARTICLE 248 FILING	YEAR: 2013
DWG. NO. G-001 - 010	REV. 0	DESCRIPTION: ISSUED FOR VERMONT STATUTES ARTICLE 248 FILING	W.O.
REFERENCE DWG.	REV. 0	DESCRIPTION	SCALE: 1" = 100'
			DWG. ANGP-T-C-023A
			REV. 1

RIGHT-OF-WAY	MATCHLINE	72 NF LACLAR, HERMITE, DANIEL A. RANVAL	72.01 NF LACLAR, STEPHEN D. & JUDY	73 NF CUNEO, TERENCE & KARI	74 NF THERESE M. CARENORREVOCCABLE TRUST; CIOCCHINO, THERESE M.	75 NF TONERS, LEE R. & JUDITH A.	MATCHLINE
--------------	-----------	--	--	-----------------------------------	--	--	-----------

INTENTIONALLY LEFT BLANK



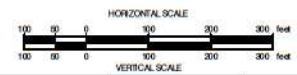
CONCRETE PIPE	16
---------------	----

INTENTIONALLY LEFT BLANK

NOT FOR CONSTRUCTION

MATERIALS	MATCHLINE	1	2	3	MATCHLINE
COATING	410 FT	260 FT	1,840 FT		
CLASSIFICATION	A	C	A		
DESIGN FACTOR			3		
ROCK PROB.		75% - 90%	0.5		
			SURVEY SHIP		

SYMBOL	DESCRIPTION	INTERCEPTOR DIKE/TRENCH PLUG SPACING	SLOPE	SPACING
○	PERMANENT INTERCEPTOR DIKE		< 5%	NO STRUCTURE
△	TRENCH PLUG (AS REQUIRED)		5 - 15%	300 FT
○	INTERMEDIATE STREAM CROSSING CULVERT WITH CRUSHED STONE BRIDGE, SILT FENCE, TRENCH PLUGS, INTERCEPTOR DIKE		18 - 30%	300 FT
○	MINOR STREAM CROSSING CULVERT WITH CRUSHED STONE BRIDGE, SILT FENCE, PLUGS, TRENCH PLUGS, INTERCEPTOR DIKE		> 30%	100 FT
△	ROAD CROSSING - EASEMENT STAKE ACCESS CONTROL FENCE (2:1 SLOPE OR GREATER)			



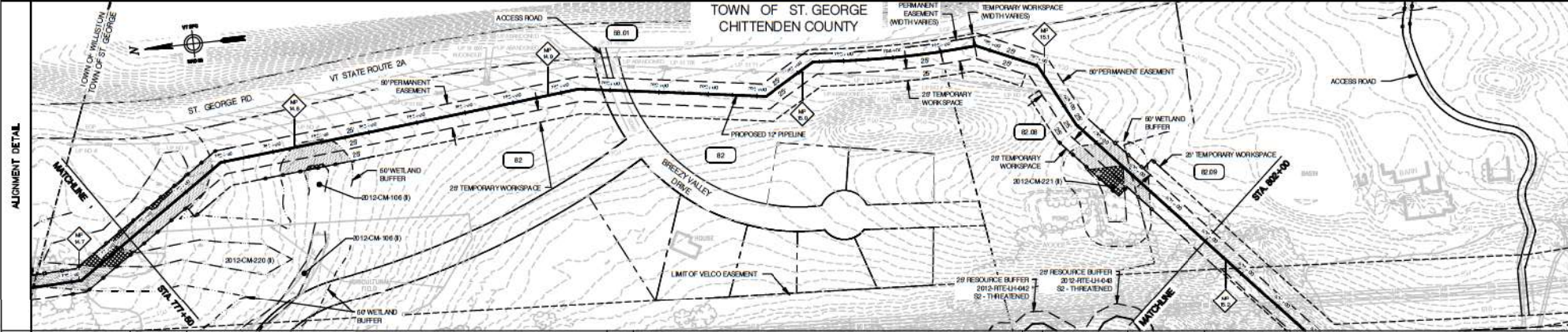
PIPE MATERIALS:		
1	12.75" O.D. X 0.312" WT. A53-B, GR. X85, PS-2	2,850 FT
2	12.75" O.D. X 0.350" WT. A53-BL GR. X85, PS-2B	0 FT
3	18" O.D. X 0.500" WT. A53-BL GR. B	0 FT
PIPE COATING:		
A	EPOXY POLYURETHANE 10/40, WHITE OR APPROVED EQUAL	2,350 FT
B	ADHESION RESISTENT COATING, 40 MILS. HANDED 100 OR APPROVED EQUAL	0 FT
C	EPOXY POLYURETHANE 10/40, WHITE OR APPROVED EQUAL W/ 1"=1/2" 300 FT	300 FT
	REINFORCED CONCRETE W/ 140 LBS/FT	

ANGP-EPSC-02B	EPSC PLAN	1	SAB	JEO	ISSUED FOR AMENDED ARTICLE 248 FILING	BID	CONSTRUCTION	VERMONT GAS PROPOSED 12" PIPELINE ADDISON NATURAL GAS PROJECT ALIGNMENT SHEET LOC. CHITTENDEN COUNTY, VERMONT				
G-001 - 010	COVER, INDEX, LEGEND & NOTES, AND CONSTRUCTION DETAILS	0	SAB	JEO	ISSUED FOR VERMONT STATUTES ARTICLE 248 FILING	ENVIRONMENTAL						
DWG. NO.	REFERENCE DWG.	REV	DSN	CK	DESCRIPTION	INITIALS	DATE	YEAR: 2013	W.O.	SCALE: 1" = 100'	DWG. ANGP-T-C-02B	REV. 1

RIGHT-OF-WAY	MATCHLINE	(B2) NF PILLSBURY, DANIEL	ACCESS RIGHT OF WAY	(B2) NF PILLSBURY, DANIEL	(B601) ST. GEORGE ROAD VT STATE ROUTE 2A	(B2.0B) NF PILLSBURY, LARRY & CAROLYN	(B2.0B) NF PILLSBURY, DANIEL	MATCHLINE
--------------	-----------	---------------------------------	------------------------------	---------------------------------	--	---	---------------------------------------	-----------

SURVEY DATA

INTENTIONALLY LEFT BLANK



CONCRETE TYPE	(2)	(3)	(1)	(1)	(1)	(1)	(1)	(1)	(1)	(1)
---------------	-----	-----	-----	-----	-----	-----	-----	-----	-----	-----

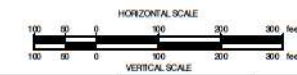
PROFILE

INTENTIONALLY LEFT BLANK

NOT FOR CONSTRUCTION

MATERIALS	MATCHLINE	(1)	(1)	(1)	(1)	(1)	(1)	(1)	(1)	MATCHLINE
COATING	2.16 FT	1.17 FT	1.16 FT	5.32 FT	5.1 FT	1.067 FT	5.1 FT	1.04 FT		
CLASSIFICATION	C	A	C	A	B	A	C	A		
DESIGN FACTOR						3				
ROCK PROB.				60% - 70%			90% - 95%			

LEGEND		INTERCEPTOR DIKE/TRENCH PLUG SPACING	
SYMBOL	DESCRIPTION	SLOPE	SPACING
○	PERMANENT INTERCEPTOR DIKE	< 6%	NO STRUCTURE
△	TRENCH PLUG (AS REQUIRED)	5 - 15%	300 FT
○	INTERMEDIATE STREAM CROSSING CULVERT WITH CRUSHED STONE BRIDGE, SILT FENCE, TRENCH PLUGS, INTERCEPTOR DIKE	18 - 30%	300 FT
○	MINOR STREAM CROSSING - CULVERT WITH CRUSHED STONE BRIDGE, SILT FENCE, PLAIN FRY HOUSE OVER STRUCTURE	> 30%	100 FT
△	ROAD CROSSING - CRUSHED STONE ACCESS CONTROL FACING 1:1 SLOPE OR GREATER		



PIPE MATERIALS:		
1	12.75" O.D. X 0.312" WT. A53-B, GR. X85, PS-2	2,450 FT
2	12.75" O.D. X 0.250" WT. A53-BL, GR. X85, PS-2B	0 FT
3	18" O.D. X 0.500" WT. A53-BL, GR. B	0 FT
PIPE COATING:		
A	EPOXY POLYURETHANE 10/40, WHITE OR APPROVED EQUAL	1,880 FT
B	ADHESION RESISTENT COATING, 40 MILS. HARDEN 100 OR APPROVED EQUAL	53 FT
C	EPOXY POLYURETHANE 10/40, WHITE OR APPROVED EQUAL W/ 1/4" / 2"	507 FT
	REINFORCED CONCRETE W/ 140 LBS/FT	

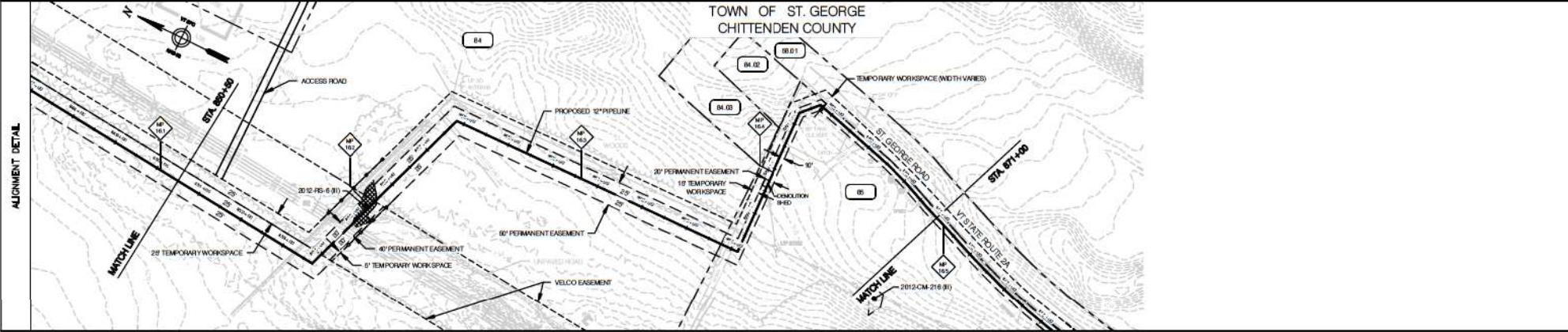
ANGP-EPSC-030	EPSC PLAN	1	SAB	JEO	ISSUED FOR AMENDED ARTICLE 248 FILING	BID	CONSTRUCTION	VERMONT GAS PROPOSED 12" PIPELINE ADDISON NATURAL GAS PROJECT ALIGNMENT SHEET	
G-001 - 010	COVER, INDEX, LEGEND & NOTES, AND CONSTRUCTION DETAILS	0	SAB	JEO	ISSUED FOR VERMONT STATUTES ARTICLE 248 FILING	ENVIRONMENTAL			
DWG. NO.	REFERENCE DWG.	REV	DSN	CK	DESCRIPTION	INITIALS	DATE	YEAR: 2013	SCALE: 1" = 100'
								W.O.	ANGP-T-C-030
									REV. 1



RIGHT-OF-WAY	MATCHLINE				MATCHLINE

SURVEY DATA

INTENTIONALLY LEFT BLANK




CONVEY TYPE	1A	1B	1A	2A	4B
-------------	----	----	----	----	----

PROFILE

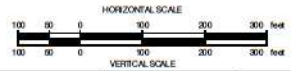
INTENTIONALLY LEFT BLANK

NOT FOR CONSTRUCTION



COATING			
CLASSIFICATION		3	
DESIGN FACTOR		0.5	
ROCK PROB.		75% - 90%	

LEGEND		INTERCEPTOR DIKE/TRENCH PLUG SPACING	
SYMBOL	DESCRIPTION	SLOPE	SPACING
	PERMANENT INTERCEPTOR DIKE	< 5%	NO STRUCTURE
	TRENCH PLUG (AS REQUIRED)	5 - 15%	300 FT
	INTERMEDIATE STREAM CROSSING CULVERT WITH CRUSHED STONE BRIDGE, SILT FENCE, TRENCH PLUGS, INTERCEPTOR DIKE	15 - 30%	300 FT
	MINOR STREAM CROSSING: CULVERT WITH CRUSHED STONE BRIDGE, SILT FENCE, PLUGS, FRY ACCESS OPEN CHANNEL	> 30%	100 FT
	ROAD CROSSING: CRUSHED STONE ACCESS, SILT FENCE (AS REQ'D), EROSION CONTROL, FENCE (4:1 SLOPE OR GREATER)		

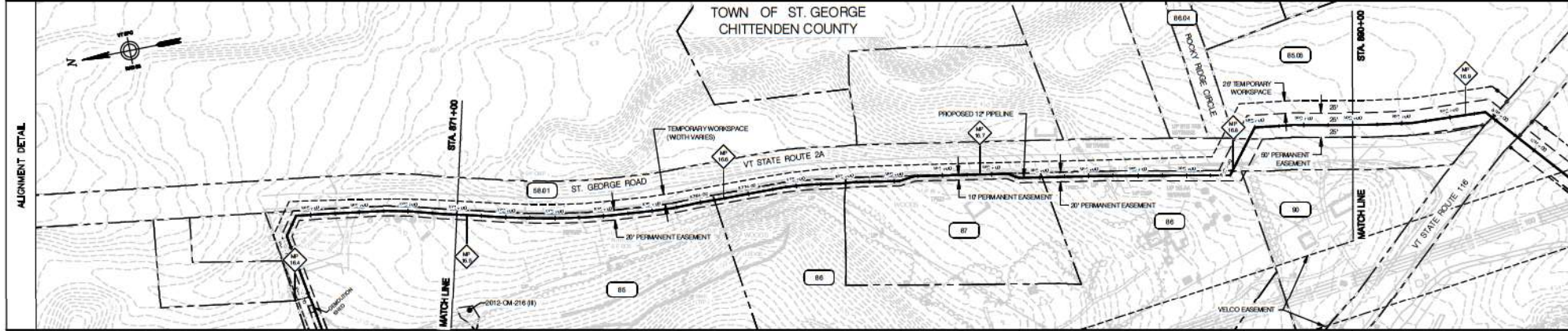


PIPE MATERIAL:		
1 12" O.D. X 0.312" WT. A53-B, GR. X85, F82-2		2,050 FT
2 12" O.D. X 0.250" WT. A53-B, GR. X85, F82-2		0 FT
3 18" O.D. X .500" WT. A53-B, GR. 5		0 FT
PIPE COATING:		
A EPOXY POLYURETHANE 10/40, PRIME OR APPROVED EQUAL		1,982 FT
B JINSON RESISTENT COATING, 40 MILS. WASHON 100 OR APPROVED EQUAL		0 FT
C EPOXY POLYURETHANE 10/40, PRIME OR APPROVED EQUAL, W/ 1-1/2" REINFORCED CONCRETE W/ 140 LBS/FT		0 FT

ANGP-EPSC-033	EPSC PLAN	1	SAB	JEO	ISSUED FOR AMENDED ARTICLE 248 FILING	BID	CONSTRUCTION	VERMONT GAS PROPOSED 12" PIPELINE ADDSON NATURAL GAS PROJECT ALIGNMENT SHEET LOC. CHITTENDEN COUNTY, VERMONT		
G-001 - 010	COVER, INDEX, LEGEND & NOTES, AND CONSTRUCTION DETAILS	0	SAB	JEO	ISSUED FOR VERMONT STATUTES ARTICLE 248 FILING	ENVIRONMENTAL				
DWG. NO.	REFERENCE DWG.	REV	DSN	CK	DESCRIPTION	DRAFTING DESIGNER	GIL 02/28/13	YEAR: 2013	W.O.	SCALE: 1" = 100'
						DRAFTING SUPERVISOR	BZD 02/28/13	DWG.	ANGP-T-C-033	REV. 1
						DESIGN ENGINEER	SAB 02/28/13			
						DESIGN MANAGER	JEO 02/28/13			

RIGHT-OF-WAY	MATCHLINE	85.01 ST. GEORGE ROAD ROUTE 2A	85.04 ROCKY RIDGE CIRCLE	85.05 NF BOVAL, CLYDE & MARY ANN	MATCHLINE		
		85 NF BOVAL, CLYDE & MARY ANN	86 NF PEET, TIMOTHY	87 NF BISCHNETTE, JOHN P. & MELISSA A.	88 NF PEET, TIMOTHY	89 NF FROST, ROBERT & ANNE	90 NF ST. GEORGE ROAD ROUTE 2A

INTENTIONALLY LEFT BLANK



CONCRETE TYPE		89	90	89	90	91	92
---------------	--	----	----	----	----	----	----

INTENTIONALLY LEFT BLANK

NOT FOR CONSTRUCTION

MATERIALS	MATCHLINE	1600 FT	78 FT	226 FT	MATCHLINE
COATING		A	B	A	
CLASSIFICATION		3			
DESIGN FACTOR		0.5			
ROCK PROB.		50% - 70%	70% - 80%	50% - 70%	SURVEY 80P

LEGEND		INTERCEPTOR DIKE/TRENCH PLUG SPACING	
SYMBOL	DESCRIPTION	SLOPE	SPACING
○	PERMANENT INTERCEPTOR DIKE	< 5%	NO STRUCTURE
△	TRENCH PLUG (AS REQUIRED)	5 - 15%	300 FT
◇	INTERMEDIATE STREAM CROSSING CULVERT WITH CRUSHED STONE BRIDGE, SILT FENCE, TRENCH PLUGS, INTERCEPTOR DIKE	15 - 30%	300 FT
□	MINOR STREAM CROSSING - CULVERT WITH CRUSHED STONE BRIDGE, SILT FENCE	> 30%	100 FT
▤	PLUG FOR CROSSING OVER TRENCH		
▥	ROAD CROSSING - CRUSHED STONE BRIDGE		
▧	CONTROL FENCE (4:1 SLOPE OR GREATER)		



PIPE MATERIAL:		1,800 FT
1	12" I.D. X 0.312" WT. A53-B, GR. X85, PSL-2	0 FT
2	12" I.D. X 0.300" WT. A53-B, GR. X85, PSL-2B	0 FT
3	18" I.D. X 0.500" WT. A53-B, GR. B	0 FT
PIPE COATING:		1,826 FT
A	EPOXY POLYURETHANE 10/40, PARTS ON APPROVED EQUAL	74 FT
B	MINOR RESINANT COATING, 40 MILS. WASHED 100 OR APPROVED EQUAL	0 FT
C	EPOXY POLYURETHANE 10/40, PARTS ON APPROVED EQUAL W/ 1"=1/2"	0 FT
REINFORCED CONCRETE W/ 140 LBS/FT		

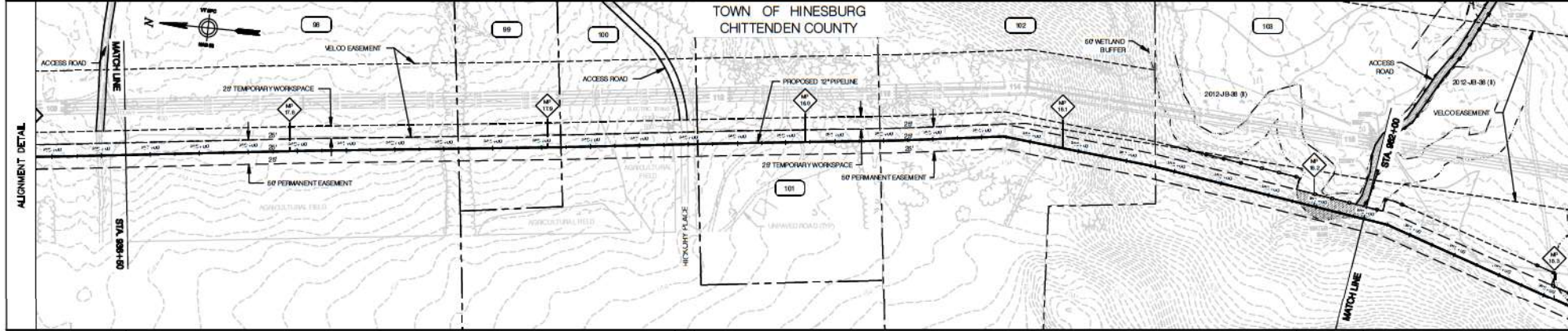
ANGP-EPSC-034	EPSC PLAN	1	SAB	JEO	ISSUED FOR AMENDED ARTICLE 248 FILING	BID	CONSTRUCTION	VERMONT GAS PROPOSED 12" PIPELINE ADDISON NATURAL GAS PROJECT ALIGNMENT SHEET				
G-001 - 010	COVER, INDEX, LEGEND & NOTES, AND CONSTRUCTION DETAILS	0	SAB	JEO	ISSUED FOR VERMONT STATUTES ARTICLE 248 FILING	ENVIRONMENTAL				LOC. CHITTENDEN COUNTY, VERMONT		
DWG. NO.	REFERENCE DWG.	REV	DSN	CK	DESCRIPTION	ENVIRONMENTAL	CONSTRUCTION	YEAR: 2013	W.O.	SCALE: 1" = 100'	DWG. ANGP-T-C-034	REV. 1



RIGHT-OF-WAY	MATCHLINE	98 NF LAFRENDE, JOHNE T.	99 NF LUMIERA, LINDA P.	100 NF FRIENGLER, HERSCHEL	101 NF DATTILO, DANA & KIMBERLY	102 NF LAWLETTE, BERNARD & B.	103 NF BALLARD, TIMOTHY & KAY	MATCHLINE
--------------	-----------	--------------------------------	-------------------------------	----------------------------------	---------------------------------------	-------------------------------------	-------------------------------------	-----------

SURVEY DATA

INTENTIONALLY LEFT BLANK



CONVEY TYPE	10	11	12	13
-------------	----	----	----	----

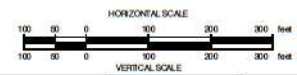
PROFILE

INTENTIONALLY LEFT BLANK

NOT FOR CONSTRUCTION

MATERIALS	MATCHLINE	1	2	MATCHLINE
COATING		1,536 FT	1,401 FT	
CLASSIFICATION		A	A	
DESIGN FACTOR		3	3	
ROCK PROB.		0.6	0.6	

LEGEND		INTERCEPTOR DIKE/TRENCH PLUG SPACING	
SYMBOL	DESCRIPTION	SLOPE	SPACING
○	PERMANENT INTERCEPTOR DIKE	< 5%	NO STRUCTURE
△	TRENCH PLUG (AS REQUIRED)	5 - 15%	300 FT
◇	INTERMEDIATE STREAM CROSSING CULVERT WITH CRUSHED STONE BRIDGE, SILT FENCE, TRENCH PLUGS, INTERCEPTOR DIKE	15 - 30%	300 FT
□	MAJOR STREAM CROSSING - CULVERT WITH CRUSHED STONE BRIDGE, SILT FENCE, PLUGS, TRENCH PLUGS, INTERCEPTOR DIKE	> 30%	100 FT
▲	ROAD CROSSING - CRUSHED STONE BRIDGE		
▲	CONTROL FENCE (L-1 & L-2) OR GREATER		



PIPE MATERIAL:

1 12" I.D. X 0.312" WT. A53-B, GR. X85, PSL-2	1,149 FT
2 12" I.D. X 0.350" WT. A53-B, GR. X85, PSL-2B	1,401 FT
3 18" I.D. X 0.500" WT. A53-B, GR. B	0 FT

PIPE COATING:

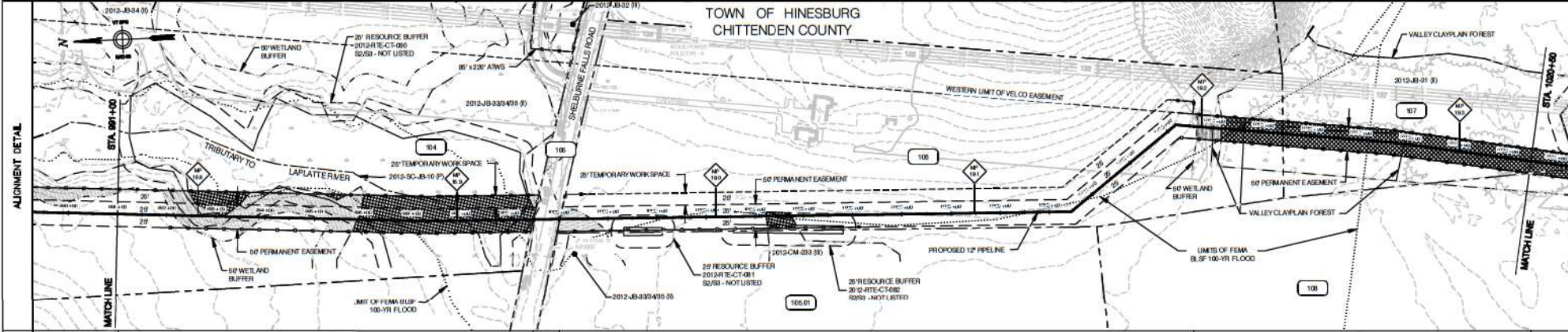
A EPOXY POLYURETHANE 10/40, PARTS OR APPROVED EQUAL	2,537 FT
B ANTI-OSIDANT RESISTANT COATING, 40 MILS. WASHON 100 OR APPROVED EQUAL	15 FT
C EPOXY POLYURETHANE 10/40, PARTS OR APPROVED EQUAL, W/ 1"=1/2"	0 FT

REINFORCED CONCRETE W/ 140 LBS/FT

ANGP-EPSC-037	EPSC PLAN	1	SAB	JEO	ISSUED FOR AMENDED ARTICLE 248 FILING	ENVIRONMENTAL		BID	CONSTRUCTION	VERMONT GAS PROPOSED 12" PIPELINE ADDISON NATURAL GAS PROJECT ALIGNMENT SHEET					
G-001 - 010	COVER, INDEX, LEGEND & NOTES, AND CONSTRUCTION DETAILS	0	SAB	JEO	ISSUED FOR VERMONT STATUTES ARTICLE 248 FILING	DRAFTING DESIGNER	GIL	02/28/13		LOC. CHITTENDEN COUNTY, VERMONT					
DWG. NO.	REFERENCE DWG.	REV	DSN	CK	DESCRIPTION	DRAFTING SUPERVISOR	BZD	02/28/13		YEAR: 2013	W.O.	SCALE: 1" = 100'	DWG.	ANGP-T-C-037	REV. 1

RIGHT-OF-WAY	MATCHLINE	304 NF TOWN OF HINESBURG	105 SHELBURNE FALLS ROAD	106 NF FORTIN, MICHAEL A & LINDA N	107 NF HAYSTACK CROSSING LLC	MATCHLINE
--------------	-----------	--------------------------------	--------------------------------	--	------------------------------------	-----------

INTENTIONALLY LEFT BLANK

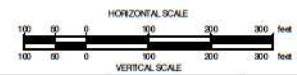


INTENTIONALLY LEFT BLANK

NOT FOR CONSTRUCTION

MATERIALS	MATCHLINE	②	②	②	②	①	②	②	②	②	②	MATCHLINE
COATING		115 FT	177 FT	116 FT	439 FT	34 FT	24 FT	300 FT	25 FT	680 FT	685 FT	
CLASSIFICATION		A	C	A	C	B	C	A	C	A	C	
DESIGN FACTOR				2		3				2		
ROCK PROB.				0.6		0.5				0.6		0.6 - 25%

SYMBOL	DESCRIPTION	INTERCEPTOR DIKE/TRENCH PLUG SPACING	SLOPE	NO STRUCTURE
○	PERMANENT INTERCEPTOR DIKE		< 5%	NO STRUCTURE
△	TRENCH PLUG (AS REQUIRED)		5 - 15%	300 FT
□	INTERMEDIATE STREAM CROSSING CULVERT WITH CRUSHED STONE BRIDGE, SILT FENCE, TRENCH PLUGS, INTERCEPTOR DIKE		18 - 30%	300 FT
◇	MINOR STREAM CROSSING - CULVERT WITH CRUSHED STONE BRIDGE, SILT FENCE, PLANK FENCE, CROSSING SIGN		> 30%	100 FT
▲	ROAD CROSSING - CRUSHED STONE BRIDGE, CONTROL FACING LEFT, SLOPE OR GREATER			



PIPE MATERIALS:		
1	12.75" O.D. X 0.312" WT. A75-CL. GR. X85, PS1-2	54 FT
2	12.75" O.D. X 0.350" WT. A75-CL. GR. X85, PS1-2B	2,899 FT
3	18" O.D. X 0.500" WT. A75-CL. GR. B	0 FT
PIPE COATING:		
A	EPOXY POLYURETHANE 10/40, WHITE OR APPROVED EQUAL	1,476 FT
B	ADHESION RESISTENT COATING, 40 MILS. MINIMUM 100 OR APPROVED EQUAL	54 FT
C	EPOXY POLYURETHANE 10/40, WHITE OR APPROVED EQUAL W/ 1=1/2" REINFORCED CONCRETE W/ 140 LBS/FT	1,417 FT

ANGP-EPSC-039	EPSC PLAN	1	SAB	JEO	ISSUED FOR AMENDED ARTICLE 248 FILING	ENVIRONMENTAL													
G-001 - 010	COVER, INDEX, LEGEND & NOTES, AND CONSTRUCTION DETAILS	0	SAB	JEO	ISSUED FOR VERMONT STATUTES ARTICLE 248 FILING	DRAFTING DESIGNER	GIL	02/28/13											
DWG. NO.	REFERENCE DWG.	REV	DSN	CK	DESCRIPTION	DRAFTING SUPERVISOR	BZD	02/28/13											
						DESIGN ENGINEER	SAB	02/28/13											
						DESIGN MANAGER	JEO	02/28/13											

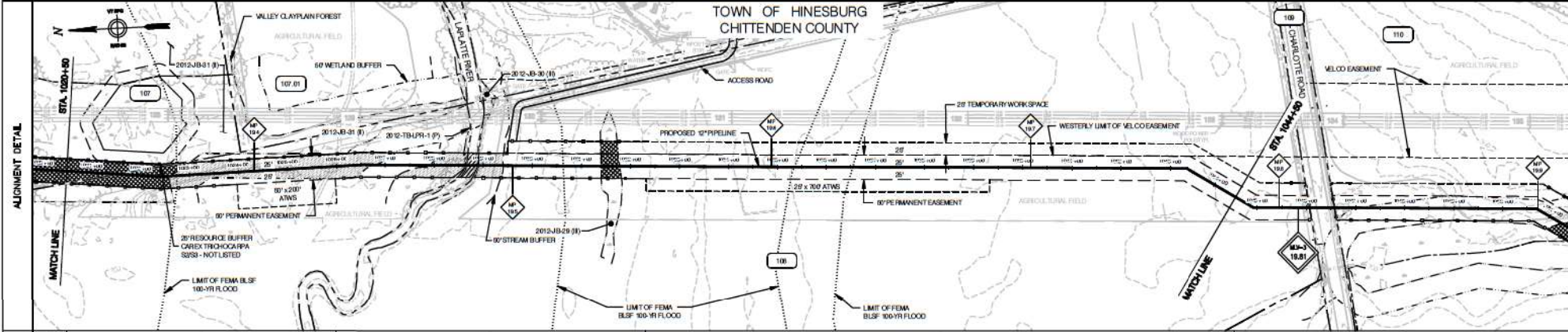
VERMONT GAS
PROPOSED 12" PIPELINE
ADDISON NATURAL GAS PROJECT
ALIGNMENT SHEET

LOC. CHITTENDEN COUNTY, VERMONT

YEAR: 2013 W.O. SCALE: 1" = 100' DWG. ANGP-T-C-039 REV. 1

RIGHT-OF-WAY	<div style="border: 1px solid black; padding: 2px; width: fit-content;">107</div> NF HAYSTACK CROSSING LLC	<div style="border: 1px solid black; padding: 2px; width: fit-content;">108</div> NF CLARK GARY C.	MATCHLINE
--------------	---	---	-----------

INTENTIONALLY LEFT BLANK



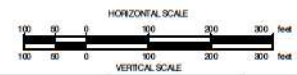
CONSTR. TYPE	(9A)	(9)	(1A)
--------------	------	-----	------

INTENTIONALLY LEFT BLANK

NOT FOR CONSTRUCTION

MATERIALS	MATCHLINE	(2)	(2)	(2)	MATCHLINE
COATING		546 FT	632 FT	1230 FT	
CLASSIFICATION		C	B	A	
DESIGN FACTOR		0.6			
ROCK PROB.		0% - 5%			

LEGEND		INTERCEPTOR DIKE/TRENCH PLUG SPACING	
SYMBOL	DESCRIPTION	SLOPE	SPACING
○	PERMANENT INTERCEPTOR DIKE	< 5%	NO STRUCTURE
△	TRENCH PLUG (AS REQUIRED)	5 - 15%	300 FT
◇	INTERMEDIATE STREAM CROSSING CULVERT WITH CRUSHED STONE BRIDGE, SILT FENCE, TRENCH PLUGS, INTERCEPTOR DIKE	15 - 30%	300 FT
○	MINOR STREAM CROSSING CULVERT WITH CRUSHED STONE BRIDGE, SILT FENCE, PLUGS, TRENCH PLUGS, INTERCEPTOR DIKE	> 30%	100 FT
△	ROAD CROSSING CULVERT WITH CRUSHED STONE BRIDGE, SILT FENCE, TRENCH PLUGS, INTERCEPTOR DIKE		
△	CONTROL FLOODING (2:1 SLOPE OR GREATER)		

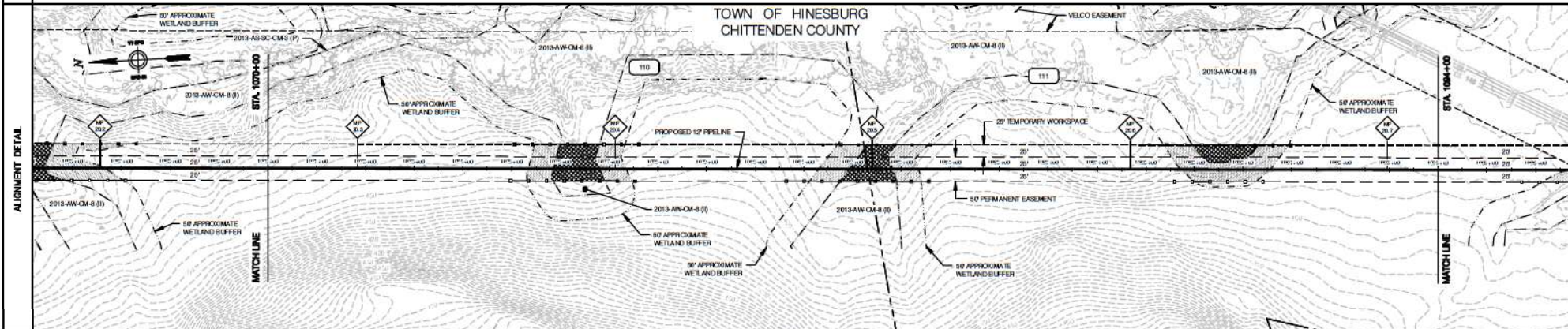


PIPE MATERIALS:		
1	12.75" O.D. X 0.312" WT. A53-BL. GR. X85. PSB-2	0 FT
2	12.75" O.D. X 0.350" WT. A53-BL. GR. X85. PSB-2B	2,400 FT
3	18" O.D. X 0.500" WT. A53-BL. GR. B	0 FT
PIPE COATING:		
A	EPOXY POLYURETHANE 10/40. WHITE OR APPROVED EQUAL	1,200 FT
B	ADHESION RESISTANT COATING. 40 MILS. WASHED 100 OR APPROVED EQUAL	132 FT
C	EPOXY POLYURETHANE 10/40. WHITE OR APPROVED EQUAL W/ 1/4" / 2"	546 FT
	REINFORCED CONCRETE W/ 140 LBS/FT	

ANGP-EPSC-040		EPSC PLAN		1	SAB	JEO	ISSUED FOR AMENDED ARTICLE 248 FILING	ENVIRONMENTAL		CONSTRUCTION		VERMONT GAS PROPOSED 12" PIPELINE ADDISON NATURAL GAS PROJECT ALIGNMENT SHEET					
G-001 - 010		COVER, INDEX, LEGEND & NOTES, AND CONSTRUCTION DETAILS		0	SAB	JEO	ISSUED FOR VERMONT STATUTES ARTICLE 248 FILING	DRAFTING DESIGNER	GIL	02/28/13		LOC. CHITTENDEN COUNTY, VERMONT					
DWG. NO.		REFERENCE DWG.		REV	DSN	CK	DESCRIPTION	DESIGN SUPERVISOR	BZD	02/28/13		YEAR: 2013	W.O.	SCALE: 1" = 100'	DWG.	ANGP-T-C-040	REV. 1

RIGHT-OF-WAY	MATCH LINE	110 RTE CARRE DAVID	111 RTE HAZEN ELIZABETH M.	MATCH LINE
--------------	------------	---------------------------	----------------------------------	------------

INTENTIONALLY LEFT BLANK



(1A)


INTENTIONALLY LEFT BLANK

NOT FOR CONSTRUCTION

MATERIALS	MATCH LINE	530 FT	210 FT	350 FT	230 FT	511 FT	180 FT	340 FT	MATCH LINE
-----------	------------	--------	--------	--------	--------	--------	--------	--------	------------

COATING	2								
CLASSIFICATION	0.6								
DESIGN FACTOR	0.6								
ROCK PROB.	SURVEY SKIP								

LEGEND		INTERCEPTOR DIKE/TRENCH PLUG SPACING	
SYMBOL	DESCRIPTION	SLOPE	SPACING
○	PERMANENT INTERCEPTOR DIKE	< 5%	NO STRUCTURE
△	TRENCH PLUG (AS REQUIRED)	8 - 15%	300 FT
▽	INTERCEPTOR TRENCH CROSSING CONDUIT WITH ORNAMENTED STONE BRIDGE, SILT FENCE	12 - 30%	300 FT
□	TRENCH PLUG CROSSING CONDUIT WITH ORNAMENTED STONE BRIDGE, SILT FENCE	> 30%	100 FT

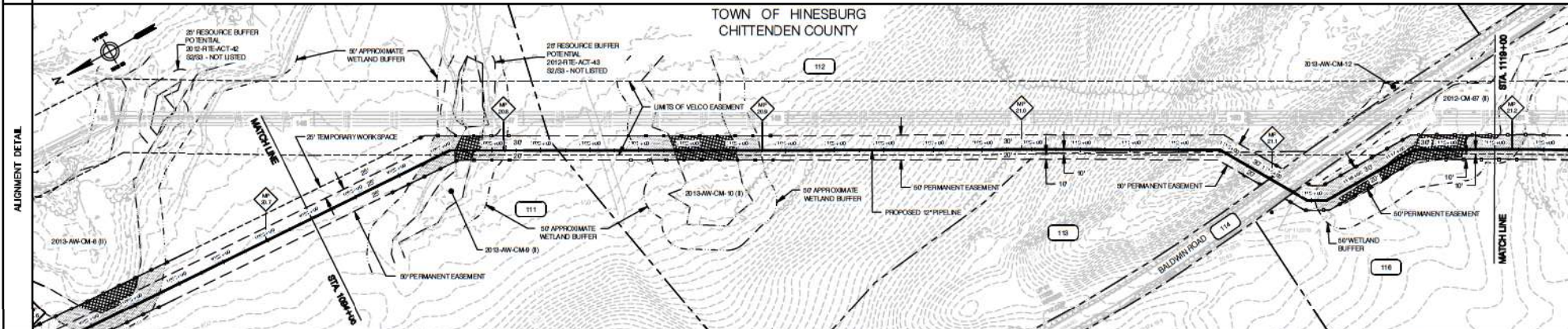


PIPE MATERIAL:		
1	12.75" O.D. X 0.312" WT. A99-CL. GR. X85. PSL-2	0 FT
2	12.75" O.D. X 0.350" WT. A99-CL. GR. X85. PSL-2B	2,400 FT
3	18" O.D. X 0.500" WT. A99-CL. GR. B	0 FT
PIPE COATING:		
A	SPRAY POLYURETHANE 10/40. FINISH OR APPROVED EQUAL	1,770 FT
B	ADHESION RESISTANT COATING 40 MILS. WARRIOR 103 OR APPROVED EQUAL	0 FT
C	SPRAY POLYURETHANE 10/40. FINISH OR APPROVED EQUAL. W/ 1"-1/2" REINFORCED CONCRETE W/ 140 LBS/FT	630 FT

ANGP-EPSC-042	EPSC PLAN	1	SAB	JEO	ISSUED FOR AMENDED ARTICLE 248 FILING	BID	CONSTRUCTION	VERMONT GAS PROPOSED 12" PIPELINE ADDISON NATURAL GAS PROJECT ALIGNMENT SHEET					
G-001 - 010	COVER, INDEX, LEGEND & NOTES, AND CONSTRUCTION DETAILS	0	SAB	JEO	ISSUED FOR VERMONT STATUTES ARTICLE 248 FILING	ENVIRONMENTAL		LOC. CHITTENDEN COUNTY, VERMONT	YEAR: 2013	W.O.		SCALE: 1" = 100'	DWG. ANGP-T-C-042
DWG. NO.	REFERENCE DWG.	REV	DSN	CK	DESCRIPTION	INITIALS	DATE	INITIALS	DATE				

RIGHT-OF-WAY	111 NF HAZEN, ELIZABETH M.	112 NF CARSE LAND COMPANY, LLC	113 NF LAWLIE, RONALD & CONSTANCE	114 BALDWIN ROAD	115 NF THIBAULT FARM PROPERTIES, LLC	MATCHLINE
--------------	----------------------------------	--------------------------------------	---	---------------------	--	-----------

INTENTIONALLY LEFT BLANK



POINT TYPE	1A	20	11	20	MATCHLINE
------------	----	----	----	----	-----------

INTENTIONALLY LEFT BLANK

NOT FOR CONSTRUCTION

MATERIALS	200 FT	130 FT	130 FT	264 FT	264 FT	907 FT	90 FT	26 FT	26 FT	211 FT	162 FT	MATCHLINE
COATING	A	C	C	A	C	A	A	B	A	C	C	
CLASSIFICATION	2					3				2	3	
DESIGN FACTOR	0.6					0.5				0.6	0.5	
ROCK PROB.												

LEGEND		INTERCEPTOR DIKE/TRENCH PLUG SPACING	
SYMBOL	DESCRIPTION	SLOPE	SPACING
○	PERMANENT INTERCEPTOR DIKE	< 3%	NO STRUCTURE
△	TRENCH PLUG (AS REQUIRED)	3 - 15%	300 FT
▽	INTERCEPTOR SPECIAL CROSSING COVERT WITH CURBED STONE BRIDGE, SILT FENCE, TRENCH PLUGS, INTERCEPTOR DIPS	1% - 30%	200 FT
+	BRIDGE TYPE #4 CROSSING COVERT WITH CURBED STONE BRIDGE, SILT FENCE, TRENCH PLUGS, INTERCEPTOR DIPS	> 30%	100 FT
+	BRIDGE TYPE #4 CROSSING COVERT WITH CURBED STONE BRIDGE, SILT FENCE, TRENCH PLUGS, INTERCEPTOR DIPS		
+	BRIDGE TYPE #4 CROSSING COVERT WITH CURBED STONE BRIDGE, SILT FENCE, TRENCH PLUGS, INTERCEPTOR DIPS		

HORIZONTAL SCALE

VERTICAL SCALE

PIPE MATERIALS:

1 12.75" O.D. X 0.312" WT. A91-CL, GR. B30, PSL-2 56 FT

2 12.75" O.D. X 0.350" WT. A91-CL, GR. B30, PSL-2B 2,444 FT

3 18" O.D. X 0.500" WT. A91-CL, GR. B 0 FT

PIPE COATING:

A SPIRY POLYURETHANE 10/40, FINISH OR APPROVED EQUAL 1,833 FT

B ABRASION RESISTANT COATING, 40 MILS. WARRIOR 103 OR APPROVED EQUAL 56 FT

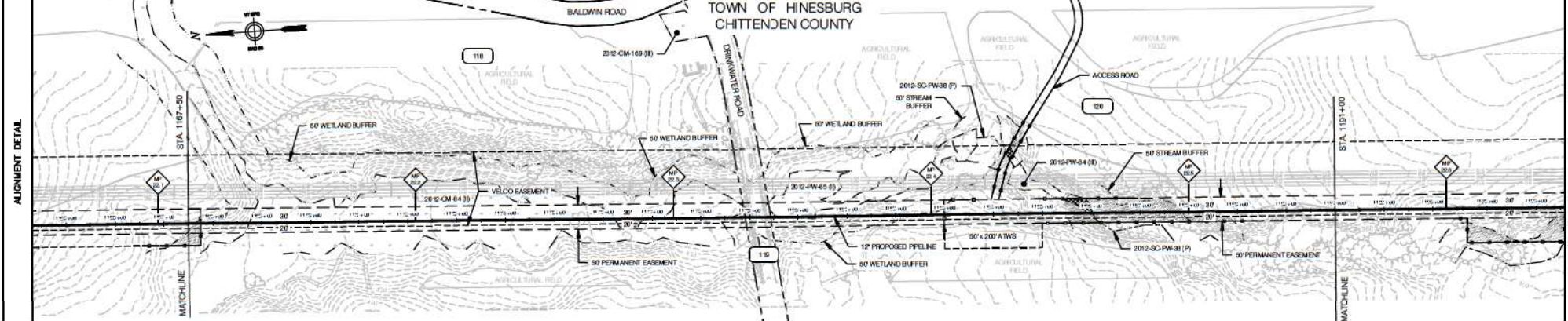
C SPIRY POLYURETHANE 10/40, FINISH OR APPROVED EQUAL W/ 1-1/2" 789 FT

NON-POURED CONCRETE W/ 140 LBS/FT

ANGP-EPSC-043	EPSC PLAN	1	SAB	JEO	ISSUED FOR AMENDED ARTICLE 248 FILING	BID	CONSTRUCTION	VERMONT GAS PROPOSED 12" PIPELINE ADDISON NATURAL GAS PROJECT ALIGNMENT SHEET LOC. CHITTENDEN COUNTY, VERMONT Vermont Gas				
G-001 - 010	COVER, INDEX, LEGEND & NOTES, AND CONSTRUCTION DETAILS	0	SAB	JEO	ISSUED FOR VERMONT STATUTES ARTICLE 248 FILING	ENVIRONMENTAL						
DWG. NO.	REFERENCE DWG.	REV	DSN	CK	DESCRIPTION	DESIGNER	DATE	YEAR: 2013	W.O.	SCALE: 1" = 100'	DWG. ANGP-T-C-043	REV. 1

RIGHT-OF-WAY	MATCHLINE	118 NF BALDWIN, DANIEL P.	119 DRINKWATER ROAD	120 NF BALDWIN, MATTHEW T.	MATCHLINE
--------------	-----------	---------------------------------	------------------------	----------------------------------	-----------


INTENTIONALLY LEFT BLANK



CONST. TYPE	GD	6	2D	7	2D
-------------	----	---	----	---	----

INTENTIONALLY LEFT BLANK

NOT FOR CONSTRUCTION



COATING	A	B	A	C	A
CLASSIFICATION	3				
DESIGN FACTOR	0.8				
ROCK PROB.	SURVEY SKIP				

LEGEND		INTERCEPTOR DIKE/TRENCH PLUG SPACING	
SYMBOL	DESCRIPTION	SLOPE	SPACING
○	PERMANENT INTERCEPTOR DIKE	< 3%	NO STRUCTURE
△	TRENCH PLUG (AS REQUIRED)	3 - 15%	300 FT
▽	INTERCEPTOR TRENCH CROSSING COLLECTOR WITH ORNAMENTED STONE BRIDGE, SILT FENCE	1% - 30%	300 FT
□	TRENCH PLUG CROSSING COLLECTOR WITH ORNAMENTED STONE BRIDGE, SILT FENCE	> 30%	100 FT
○	ROCK CHAMBER (1.5' DIA) WITH ORNAMENTED STONE BRIDGE, SILT FENCE (AS REQ'D), DRAINAGE CONTROL, TRENCH (1.5' DIA) OR BRIDGE		

ENVIRONMENTAL	BID	CONSTRUCTION
DRAFTING DESIGNER GIL 02/28/13		
DRAFTING SUPERVISOR BZD 02/28/13		
DESIGN ENGINEER SAB 02/28/13		
DESIGN MANAGER JEO 02/28/13		

PIPE MATERIALS:

1 12.75" O.D. X 0.312" WT. A913-CL, GR. X85, PSL-2	2,300 FT
2 12.75" O.D. X 0.350" WT. A913-CL, GR. X85, PSL-2	0 FT
3 18" O.D. X 0.500" WT. A913-CL, GR. B	0 FT

PIPE COATING:

A SPIRY POLYURETHANE 10/40, FINISH OR APPROVED EQUAL	475 FT
B ABRASION RESISTANT COATING, 40 MILS, WARRIOR 103 OR APPROVED EQUAL	1,525 FT
C SPIRY POLYURETHANE 10/40, FINISH OR APPROVED EQUAL, W/ 1-1/2" REINFORCED CONCRETE W/ 140 LBS/FT	350 FT

VERMONT GAS
PROPOSED 12" PIPELINE
ADDISON NATURAL GAS PROJECT
ALIGNMENT SHEET

LOC. CHITTENDEN COUNTY, VERMONT

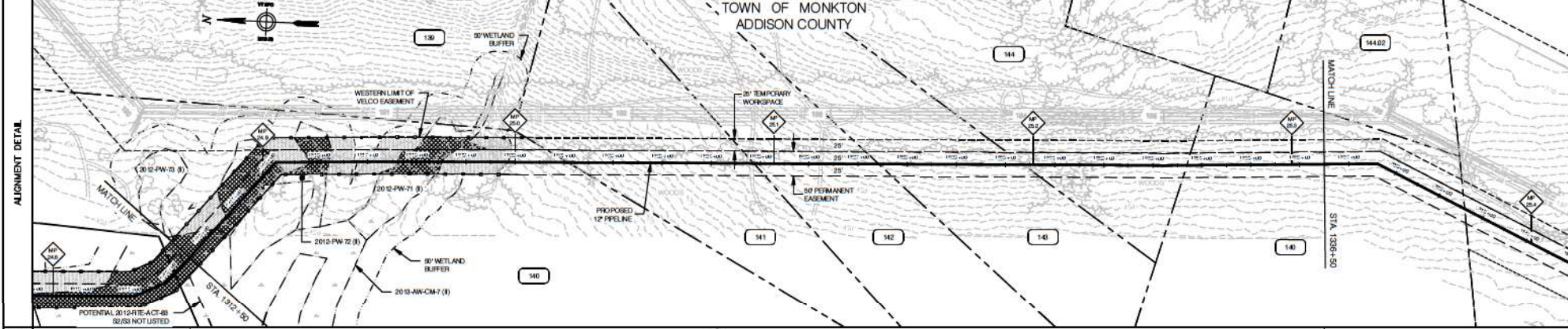
YEAR: 2013 W.O. SCALE: 1" = 100' DWG. ANGP-T-C-046 REV. 1

ANGP-EPSC-046	EPSC PLAN	1	SAB	JEO	ISSUED FOR AMENDED ARTICLE 248 FILING
G-001 - 010	COVER, INDEX, LEGEND & NOTES, AND CONSTRUCTION DETAILS	0	SAB	JEO	ISSUED FOR VERMONT STATUTES ARTICLE 248 FILING
DWG. NO.	REFERENCE DWG.	REV	DSN	CK	DESCRIPTION



RIGHT-OF-WAY	140 NF BAILEY, GEORGE	141 NF BUSIER, MARK & SARAH	142 NF ADAMS, ERIC H. & HEATHER	143 NF CLARK, RONALD S. & DALIIT	144 NF STETSON, PAUL B. & JOANN	140 NF BAILEY, GEORGE
--------------	-----------------------------	-----------------------------------	---------------------------------------	--	---------------------------------------	-----------------------------

INTENTIONALLY LEFT BLANK




INTENTIONALLY LEFT BLANK

NOT FOR CONSTRUCTION

MATERIALS	785 FT	1,088 FT
COATING	C	A
CLASSIFICATION		2
DESIGN FACTOR		0.6
ROCK PROB.	SURVEY SKIP	0% - 5%

LEGEND		INTERCEPTOR DIKE/TRENCH PLUG SPACING	
SYMBOL	DESCRIPTION	SLOPE	SPACING
○	PERMANENT INTERCEPTOR DIKE	< 5%	NO STRUCTURE
△	TRENCH PLUG (AS REQUIRED)	5 - 15%	300 FT
▽	INTERCEPTOR SPECIAL CROSSINGS COVERT WITH CRUSHED STONE BRIDGE, SILT FENCE, TRENCH PLUGS, INTERCEPTOR DIKE	1% - 30%	200 FT
□	BRIDGE TYPE #1 CROSSING 1 TO 4 FEET WITH CRUSHED STONE BRIDGE, SILT FENCE, PLUGS, PIPE ACROSS OPEN TRENCH	> 30%	100 FT
■	ROAD CROSSING 1 TO 4 FEET WITH CRUSHED STONE BRIDGE, SILT FENCE, TRENCH PLUGS, PIPE ACROSS OPEN TRENCH		

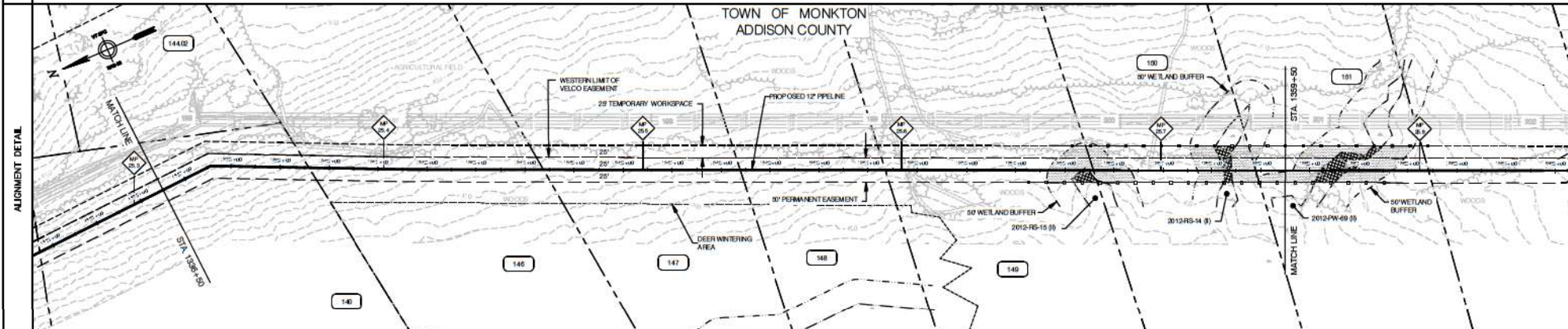


PIPE MATERIAL:		
1	12.75" O.D. X 0.312" WT. A913-CL, GR. X85, PSL-2	0 FT
2	12.75" O.D. X 0.350" WT. A913-CL, GR. X85, PSL-2B	2,400 FT
3	18" O.D. X 0.500" WT. A913-CL, GR. B	0 FT
PIPE COATING:		
A	SPRIT WELDLINE 10/40, FINESS OR APPROVED EQUAL	1,865 FT
B	ADHESION RESISTANT COATING, 40 MILS. WARRIOR 103 OR APPROVED EQUAL	0 FT
C	SPRIT WELDLINE 10/40, FINESS OR APPROVED EQUAL W/ 1-1/2" REINFORCED CONCRETE W/ 140 LBS/FT	735 FT

ANGP-EPSC-052	EPSC PLAN	1	SAB	JEO	ISSUED FOR AMENDED ARTICLE 248 FILING	BID	CONSTRUCTION	VERMONT GAS PROPOSED 12" PIPELINE ADDISON NATURAL GAS PROJECT ALIGNMENT SHEET		
G-001 - 010	COVER, INDEX, LEGEND & NOTES, AND CONSTRUCTION DETAILS	0	SAB	JEO	ISSUED FOR VERMONT STATUTES ARTICLE 248 FILING	ENVIRONMENTAL		LOC. ADDISON COUNTY, VERMONT	YEAR: 2013 W.O.	
DWG. NO.	REFERENCE DWG.	REV	DSN	CK	DESCRIPTION	DRAFTING DESIGNER	GL	02/28/13	SCALE: 1" = 100'	DWG. ANGP-T-C-052
						DRAFTING SUPERVISOR	BZD	02/28/13		REV. 1
						DESIGN ENGINEER	SAB	02/28/13		
						DESIGN MANAGER	JEO	02/28/13		

RIGHT-OF-WAY	MATCHLINE	140 NF BAILEY, GEORGE	146 NF MAZAC, PAUL E. & KATHY	147 NF BURRITT, MARK A. & MOHELLE	148 NF NICOLAY, WILLIAM & HELENA	149 NF BROUGHTON, CLAIRE TRUSTEE	150 NF MORROW, JAMES F.	151 NF MEJA, JOHNNY, LAHER, JESSE	MATCHLINE
--------------	-----------	-----------------------------	-------------------------------------	---	--	---	-------------------------------	--	-----------

INTENTIONALLY LEFT BLANK




INTENTIONALLY LEFT BLANK

NOT FOR CONSTRUCTION

MATERIALS	MATCHLINE	②	1,817 FT	②	100 FT	②	150 FT	②	120 FT	②	10 FT	MATCHLINE
COATING			A				C		A		C	A
CLASSIFICATION			2									
DESIGN FACTOR			0.6									
ROCK PROB.			OK - 8%									

LEGEND		INTERCEPTOR DIKE/TRENCH PLUG SPACING	
SYMBOL	DESCRIPTION	SLOPE	SPACING
○	PERMANENT INTERCEPTOR DIKE	< 5%	NO STRUCTURE
△	TRENCH PLUG (AS REQUIRED)	5 - 15%	300 FT
▽	INTERCEPTOR SPECIAL CROSSING COVERT WITH CRUSHED STONE BRIDGE, SILT SCREEN, TRENCH PLUGS, INTERCEPTOR DRAIN	1% - 30%	200 FT
□	STONE TIE-UP CROSSING COVERT WITH CRUSHED STONE BRIDGE, SILT SCREEN, PLUME PIPE ACROSS OPEN TRENCH	> 30%	100 FT
■	ROAD CROSSING T-CROSSING STONE ARCHES		
▲	CONTROL FABRIC (FLT SLOPE OR GREATER)		

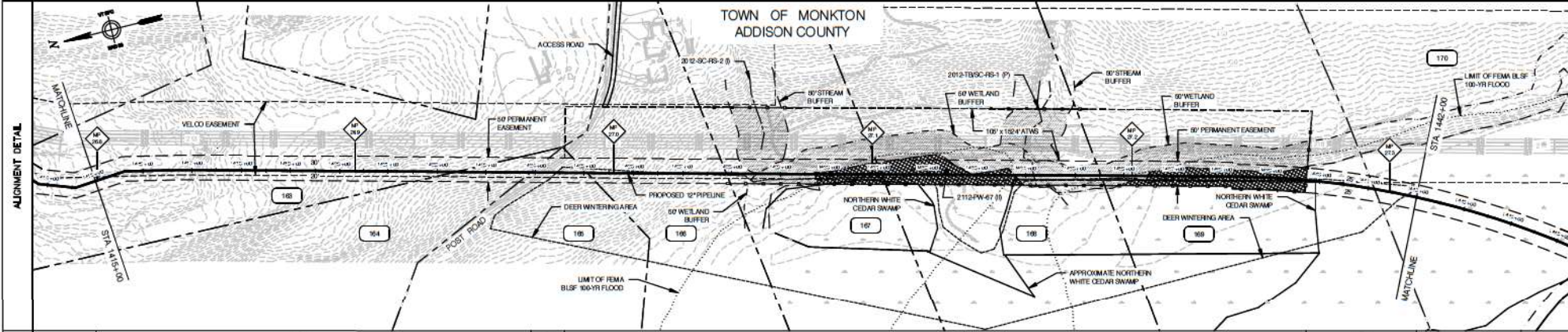


PIPE MATERIAL:		
1	12.75" O.D. X 0.312" WT. A913-CL. OR. X85. PSL-2	0 FT
2	12.75" O.D. X 0.350" WT. A913-CL. OR. X85. PSL-2B	2,300 FT
3	18" O.D. X 0.500" WT. A913-CL. OR. B	0 FT
PIPE COATING:		
A	SPRAY APPLIED FIBERGLASS 10/40. FIBERGLASS OR APPROVED EQUAL	2,014 FT
B	ADHESION RESISTANT COATING 40 MILS. WARRIOR 103 OR APPROVED EQUAL	0 FT
C	SPRAY APPLIED POLYURETHANE 10/40. FIBERGLASS OR APPROVED EQUAL W/ 1"-1/2"	208 FT
	REINFORCED CONCRETE W/ 140 LBS/FT	

ANGP-EPSC-053	EPSC PLAN	1	SAB	JEO	ISSUED FOR AMENDED ARTICLE 248 FILING	BID	CONSTRUCTION	VERMONT GAS PROPOSED 12" PIPELINE ADDISON NATURAL GAS PROJECT ALIGNMENT SHEET							
G-001 - 010	COVER, INDEX, LEGEND & NOTES, AND CONSTRUCTION DETAILS	0	SAB	JEO	ISSUED FOR VERMONT STATUTES ARTICLE 248 FILING	ENVIRONMENTAL	DRAFTING DESIGNER	GL	02/28/13			LOC. ADDISON COUNTY, VERMONT			
DWG. NO.	REFERENCE DWG.	REV	DSN	CK	DESCRIPTION	DESIGN SUPERVISOR	BZD	02/28/13			YEAR: 2013	W.O.	SCALE: 1" = 100'	DWG. ANGP-T-C-053	REV. 1
						DESIGN ENGINEER	SAB	02/28/13							
						DESIGN MANAGER	JEO	02/28/13							
							INITIALS	DATE	INITIALS	DATE					

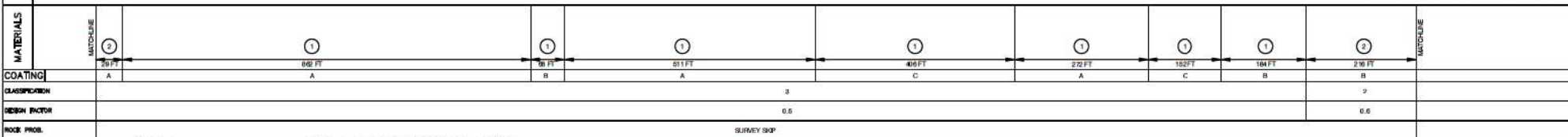
RIGHT-OF-WAY	MATCHLINE	163 NF HENRY, WIRTHA M	164 NF INDLER, ROBERT A BUSCKALA, CATHE M	165 NF CHARVILEY, JACKMELINE & THOMAS A	POST ROAD	166 NF BOWEN, MICHAEL H & ELLEN L	167 NF LITTLE, ROBERTA A & PATRICE	168 NF CORA, ROGER & ALYSON	169 NF CLARK, ROCKY D. & MIRENE	170 NF ALDERMAN, MICHAEL J	MATCHLINE
--------------	-----------	------------------------------	--	---	-----------	--	---	--------------------------------------	--	-------------------------------------	-----------

INTENTIONALLY LEFT BLANK



INTENTIONALLY LEFT BLANK

NOT FOR CONSTRUCTION



COATING	CLASSIFICATION	DESIGN FACTOR	ROCK PROB.	SURVEY SLOP
		3	0.6	

LEGEND		INTERCEPTOR DIKE/TRENCH PLUG SPACING	
SYMBOL	DESCRIPTION	SLOPE	SPACING
○	PERMANENT INTERCEPTOR DIKE	< 5%	NO STRUCTURE
△	TRENCH PLUG (AS REQUIRED)	5 - 15%	300 FT
○	INTERMEDIATE STREAM CROSSING CULVERT WITH CRUSHED STONE BRIDGE, SILT FENCE, TRENCH PLUGS, INTERCEPTOR DIKE	18 - 30%	300 FT
○	MINOR STREAM CROSSING CULVERT WITH CRUSHED STONE BRIDGE, SILT FENCE, TRENCH PLUGS, INTERCEPTOR DIKE	> 30%	100 FT
△	ROAD CROSSING CULVERT WITH CRUSHED STONE BRIDGE, SILT FENCE (AS REQ'D), DRAINAGE CONTROL, FENCE (2:1 SLOPE OR GREATER)		

ENVIRONMENTAL	BID	CONSTRUCTION
DRAFTING DESIGNER	GIL 02/28/13	
DRAFTING SUPERVISOR	BZD 02/28/13	
DESIGN ENGINEER	SAB 02/28/13	
DESIGN MANAGER	JEO 02/28/13	
	INITIALS	DATE

VERMONT GAS
PROPOSED 12" PIPELINE
ADDISON NATURAL GAS PROJECT
ALIGNMENT SHEET

LOC. ADDISON COUNTY, VERMONT

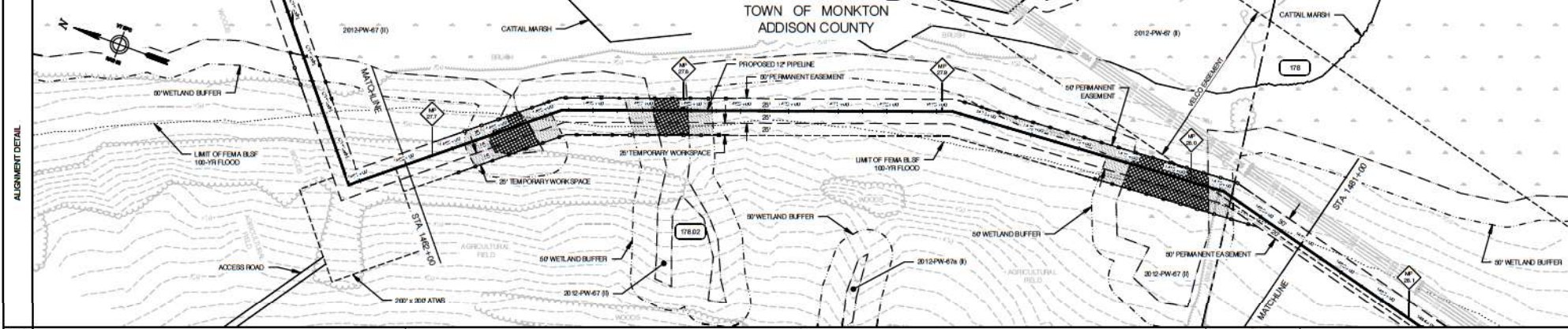
YEAR: 2013 W.O. SCALE: 1" = 100' DWG. ANGP-T-C-056 REV. 1

CIA
COLANTONIO &
COLANTONIO I
ENGINEERS AND ARCHITECTS

ANGP-EPSC-056	EPSC PLAN	1	SAB	JEO	ISSUED FOR AMENDED ARTICLE 248 FILING
G-001 - 010	COVER, INDEX, LEGEND & NOTES, AND CONSTRUCTION DETAILS	0	SAB	JEO	ISSUED FOR VERMONT STATUTES ARTICLE 248 FILING
DWG. NO.	REFERENCE DWG.	REV	DSN	CK	DESCRIPTION

RIGHT-OF-WAY	MATCHLINE	178.02 NF BOESSE, JOSEPH A. WILLIAMS, DAVID L.	178 NF HILDENKOPF, CHARLES SUZENGA, RAYMOND	MATCHLINE
--------------	-----------	---	--	-----------

INTENTIONALLY LEFT BLANK




INTENTIONALLY LEFT BLANK

NOT FOR CONSTRUCTION

MATERIALS	MATCHLINE	②	②	②	②	②	①	MATCHLINE
COATING		A	C	A	C	A	A	
FLAMPROOFING							B	
DESIGN FACTOR							0.5	
ROCK PROB.							0.5	

SYMBOL	LEGEND	INTERCEPTOR DIKE/TRENCH PLUG SPACING	
		SLOPE	SPACING
○	PERMANENT INTERCEPTOR DIKE	< 5%	NO STRUCTURE
△	TRENCH PLUG (AS REQUIRED)	5 - 10%	300 FT
↑	INTERMEDIATE DRAINAGE OPENING COLLECTOR WITH CURBED STONE BRIDGE, 6" TYP. TRENCH PLUG, INTERCEPTOR DIKE	6 - 10%	300 FT
+	BROOK BRIDGE COLLECTOR WITH CURBED STONE BRIDGE, 6" TYP. TRENCH PLUG, INTERCEPTOR DIKE	> 10%	300 FT
+	ROAD CROSSING TRENCH PLUG WITH CURBED STONE BRIDGE, 6" TYP. TRENCH PLUG, INTERCEPTOR DIKE		



PIPE MATERIALS:

1	12.75" O.D. X 0.312" WT. A91-CL, GR. X85, PSL-2	0 FT
2	12.75" O.D. X 0.350" WT. A91-CL, GR. X85, PSL-2B	1,900 FT
3	18" O.D. X 0.500" WT. A91-CL, GR. B	0 FT

PIPE COATING:

A	SPRAY APPLIED FLEXIBLE 10/40, FPM/IC OR APPROVED EQUAL	1,345 FT
B	ADHESION RESISTANT COATING, 40 MILS. WARRIOR 103 OR APPROVED EQUAL	0 FT
C	SPRAY APPLIED FLEXIBLE 10/40, FPM/IC OR APPROVED EQUAL W/ 1-1/2" REINFORCED CONCRETE W/ 140 LBS/FT	305 FT

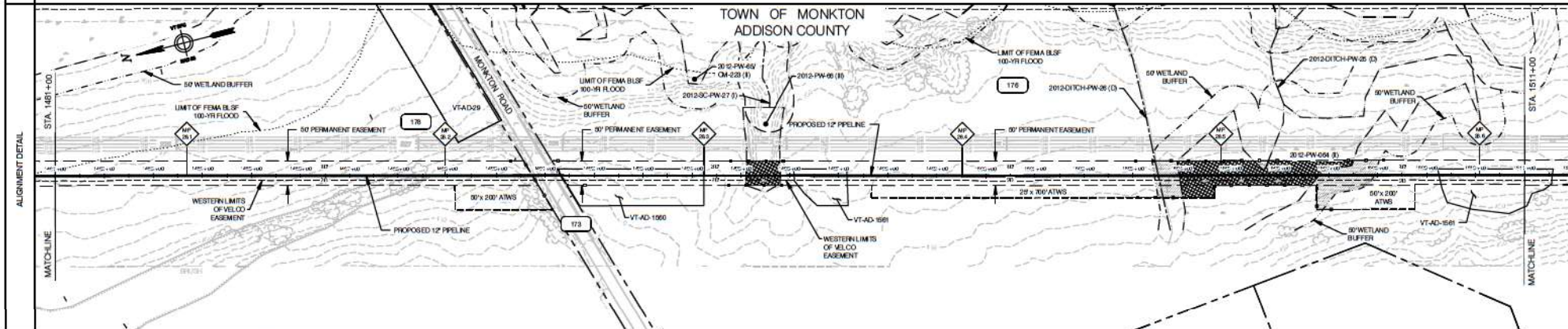
ANGP-EPSC-058	EPSC PLAN	1	SAB	JEO	ISSUED FOR AMENDED ARTICLE 248 FILING	<table border="1"> <tr> <th colspan="2">ENVIRONMENTAL</th> <th colspan="2">BID</th> <th colspan="2">CONSTRUCTION</th> </tr> <tr> <td>DRAFTING DESIGNER</td> <td>GIL</td> <td>02/28/13</td> <td></td> <td></td> <td></td> </tr> <tr> <td>DRAFTING SUPERVISOR</td> <td>BZD</td> <td>02/28/13</td> <td></td> <td></td> <td></td> </tr> <tr> <td>DESIGN ENGINEER</td> <td>SAB</td> <td>02/28/13</td> <td></td> <td></td> <td></td> </tr> <tr> <td>DESIGN MANAGER</td> <td>JEO</td> <td>02/28/13</td> <td></td> <td></td> <td></td> </tr> </table>	ENVIRONMENTAL		BID		CONSTRUCTION		DRAFTING DESIGNER	GIL	02/28/13				DRAFTING SUPERVISOR	BZD	02/28/13				DESIGN ENGINEER	SAB	02/28/13				DESIGN MANAGER	JEO	02/28/13			
ENVIRONMENTAL		BID		CONSTRUCTION																																
DRAFTING DESIGNER	GIL	02/28/13																																		
DRAFTING SUPERVISOR	BZD	02/28/13																																		
DESIGN ENGINEER	SAB	02/28/13																																		
DESIGN MANAGER	JEO	02/28/13																																		
G-001 - 010	COVER, INDEX, LEGEND & NOTES, AND CONSTRUCTION DETAILS	0	SAB	JEO	ISSUED FOR VERMONT STATUTES ARTICLE 248 FILING																															

DWG. NO.	REFERENCE DWG.	REV	DSN	CK	DESCRIPTION	YEAR: 2013	W.O.	SCALE: 1" = 100'	DWG. ANGP-T-C-058	REV. 1
----------	----------------	-----	-----	----	-------------	------------	------	------------------	-------------------	--------



RIGHT-OF-WAY	MATCHLINE	178 N/F HUZENGA, CHARLES, HUZENGA, RAYMOND	182 MONKTON ROAD	176 N/F HUZENGA, CHARLES, HUZENGA, RAYMOND	MATCHLINE
--------------	-----------	---	---------------------	---	-----------

INTENTIONALLY LEFT BLANK




ELEMENT TYPE	30	8	20	8
--------------	----	---	----	---

INTENTIONALLY LEFT BLANK

NOT FOR CONSTRUCTION

MATERIALS	MATCHLINE	906 FT	711 FT	627 FT	387 FT	925 FT	224 FT	MATCHLINE
COATING		A	B	A	C	A	B	
CLASSIFICATION								
DESIGN FACTOR			0.5					
ROCK PROB.								

SYMBOL	LEGEND	INTERCEPTOR DIKE/TRENCH PLUG SPACING	
		SLOPE	SPACING
○	PERMANENT INTERCEPTOR DIKE	< 5%	NO STRUCTURE
△	TRENCH PLUG (AS REQUIRED)	5 - 10%	300 FT
▽	INTERCEPTOR DRAIN (OR OTHER) WITH UNBARRIED STONE BRIDGE, 5:1 SLOPE, TRENCH PLUGS, INTERCEPTOR DIKE	5 - 10%	300 FT
□	INTERCEPTOR DRAIN (OR OTHER) WITH COULURED STONE BRIDGE, 5:1 SLOPE, TRENCH PLUGS, APPROVED GUY WIRE	> 10%	300 FT
■	ROAD CROSSING "X" OVER GAS STONE BRIDGE, 5:1 SLOPE OR ROAD BRIDGE		
▲	WETLAND BUFFER, 6' BUFFER OR GREATER		

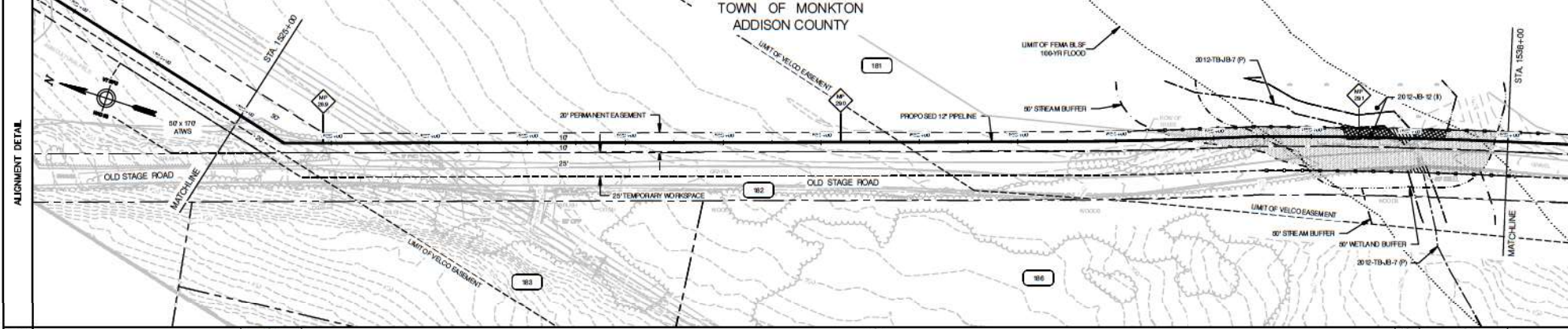


PIPE MATERIAL:		
1 12.75" O.D. X 0.312" WT. A91-CL. GR. X85, PSL-2		3,000 FT
2 12.75" O.D. X 0.350" WT. A91-CL. GR. X85, PSL-2B		0 FT
3 18" O.D. X 0.500" WT. A91-CL. GR. B		0 FT
PIPE COATING:		
A 300% FRESHLINE 10/40, FINEC OR APPROVED EQUAL		1,708 FT
B ABRASION RESISTANT COATING, 40 MILS. WARRIOR 103 OR APPROVED EQUAL		935 FT
C 300% FRESHLINE 10/40, FINEC OR APPROVED EQUAL W/ 1-1/2" REINFORCED CONCRETE W/ 140 LBS/FT		357 FT

ANGP-EPSC-059	EPSC PLAN	1	SAB	JEO	ISSUED FOR AMENDED ARTICLE 248 FILING	BID	CONSTRUCTION	VERMONT GAS PROPOSED 12" PIPELINE ADDISON NATURAL GAS PROJECT ALIGNMENT SHEET				
G-001 - 010	COVER, INDEX, LEGEND & NOTES, AND CONSTRUCTION DETAILS	0	SAB	JEO	ISSUED FOR VERMONT'S STATUTE'S ARTICLE 248 FILING	ENVIRONMENTAL		YEAR: 2013	W.O.	SCALE: 1" = 100'		DWG: ANGP-T-C-059
DWG. NO.	REFERENCE DWG.	REV	DSN	CK	DESCRIPTION	ENVIRONMENTAL	DRAFTING DESIGNER	INITIALS	DATE			

RIGHT-OF-WAY	MATCHLINE	181 NF HURLBURT, HERRICK & CHARLOTTE	MATCHLINE
		182 OLD STAGE ROAD	

INTENTIONALLY LEFT BLANK



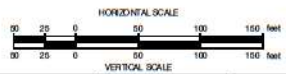
POINT TYPE	20	45	7	1A
------------	----	----	---	----

INTENTIONALLY LEFT BLANK

NOT FOR CONSTRUCTION

MATERIALS	MATCHLINE	1	2	3	MATCHLINE
COATING		259 FT	162 FT	348 FT	51 FT
CLASSIFICATION		A	A	C	A
DESIGN FACTOR		0.5		0.5	
ROCK PROB.		75% - 80%			

LEGEND		INTERCEPTOR DIKE/TRENCH PLUG SPACING	
SYMBOL	DESCRIPTION	SLOPE	SPACING
○	PERMANENT INTERCEPTOR DIKE	< 5%	NO STRUCTURE
△	TRENCH PLUG (AS REQUIRED)	5 - 15%	300 FT
▽	INTERSTATE SPECIAL CROSSINGS CONVERT WITH ORNISH STONE BRIDGE, SILT FENCE, TRENCH PLUGS, INTERCEPTOR DIKE	12 - 30%	200 FT
+	BRIDGE TYPE #4 CROSSING 1, CONVERT WITH ORNISH STONE BRIDGE, SILT FENCE, TRENCH PLUG, INTERCEPTOR DIKE	> 30%	100 FT
+	BRIDGE TYPE #4 CROSSING 2, CONVERT WITH ORNISH STONE BRIDGE, SILT FENCE, TRENCH PLUG, INTERCEPTOR DIKE		
+	BRIDGE TYPE #4 CROSSING 3, CONVERT WITH ORNISH STONE BRIDGE, SILT FENCE, TRENCH PLUG, INTERCEPTOR DIKE		



PIPE MATERIAL:		
1	12.75" O.D. X 0.312" WT. A99-CL, GR. X85, PSL-2	758 FT
2	12.75" O.D. X 0.350" WT. A99-CL, GR. X85, PSL-2B	541 FT
3	18" O.D. X 0.500" WT. A99-CL, GR. B	0 FT
PIPE COATING:		
A	SPRAY POLYURETHANE 10/40, FINISH OR APPROVED EQUAL	952 FT
B	ABRASION RESISTANT COATING, 40 MILS, WARRIOR 103 OR APPROVED EQUAL	0 FT
C	SPRAY POLYURETHANE 10/40, FINISH OR APPROVED EQUAL W/ 1-1/2" REINFORCED CONCRETE W/ 140 LBS/FT	348 FT

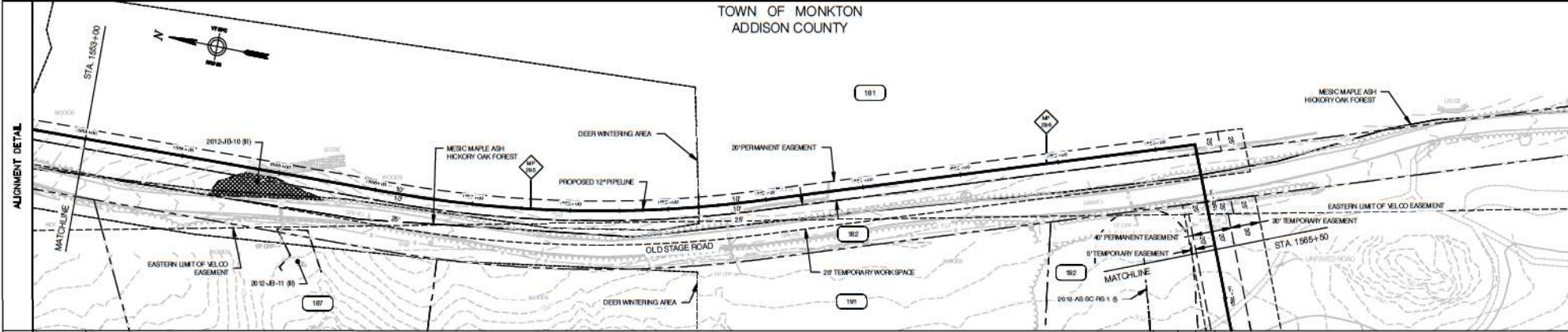
ANGP-EPSC-061A	EPSC PLAN	1	SAB	JEO	ISSUED FOR AMENDED ARTICLE 248 FILING	ENVIRONMENTAL	GIL	02/28/13	BID	CONSTRUCTION	VERMONT GAS PROPOSED 12" PIPELINE ADDISON NATURAL GAS PROJECT ALIGNMENT SHEET					
		0	SAB	JEO							ISSUED FOR VERMONT STATUTES ARTICLE 248 FILING	LOC.	ADDISON COUNTY, VERMONT	Vermont Gas		
DWG. NO.	COVER, INDEX, LEGEND & NOTES, AND CONSTRUCTION DETAILS	0	SAB	JEO	ISSUED FOR VERMONT STATUTES ARTICLE 248 FILING	DESIGN MANAGER	JEO	02/28/13	INITIALS	DATE	YEAR: 2013	W.O.	SCALE: 1" = 50'	DWG.	ANGP-T-C-061A	REV. 1



RIGHT-OF-WAY	MATCHLINE	181 NF HURLBURT, HEFFICK & CHARLOTTE	182 NF HURLBURT, HEFFICK & CHARLOTTE	MATCHLINE
		182 OLD STAGE ROAD		

SURVEY DATA

INTENTIONALLY LEFT BLANK



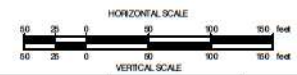
PROFILE

INTENTIONALLY LEFT BLANK

NOT FOR CONSTRUCTION

MATERIALS	MATCHLINE	1,181 FT	80 FT	80 FT	MATCHLINE
COATING	A		B	A	
CLASSIFICATION	2		1		
DESIGN FACTOR	0.6		0.6		
ROCK PROB.	78% - 80%		SURVEY 2007		

LEGEND		INTERCEPTOR DIKE/TRENCH PLUG SPACING	
SYMBOL	DESCRIPTION	SLOPE	SPACING
○	PERMANENT INTERCEPTOR DIKE	< 5%	NO STRUCTURE
△	TRENCH PLUG (AS REQUIRED)	5 - 15%	300 FT
○	INTERMEDIATE STREAM CROSSING CULVERT WITH CRUSHED STONE BRIDGE, SILT FENCE, TRENCH PLUGS, INTERCEPTOR DIKE	18 - 30%	300 FT
○	MINOR STREAM CROSSING: CULVERT WITH CRUSHED STONE BRIDGE, SILT FENCE, PLANK FENCE, BARRIERS OVER SPAN	> 30%	100 FT
△	ROAD CROSSING: CRUSHED STONE ACCESS, SILT FENCE (AS REQD), DROPPON CONTROL FENCE (2:1 SLOPE OR GREATER)		

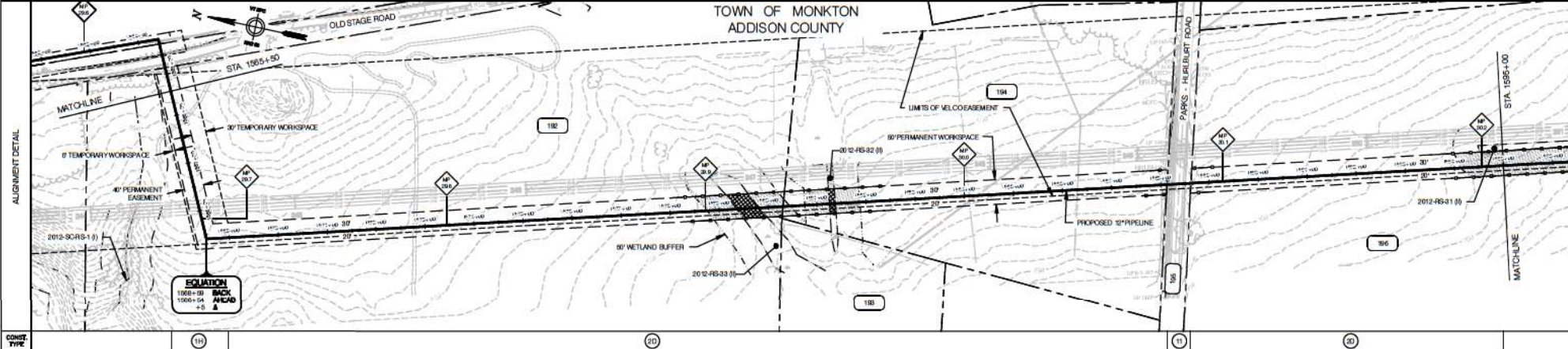


PIPE MATERIALS:		
1	12" I.D. X 0.312" WT. A53-B, GR. X85, PSL-2	99 FT
2	12" I.D. X 0.350" WT. A53-BL, GR. X85, PSL-2B	1,151 FT
3	18" I.D. X 0.500" WT. A53-BL, GR. B	0 FT
PIPE COATING:		
A	EPOXY POLYURETHANE 10/40, WHITE OR APPROVED EQUAL	1,200 FT
B	ADHESION RESISTENT COATING, 40 MILS. BARBER 100 OR APPROVED EQUAL	50 FT
C	EPOXY POLYURETHANE 10/40, WHITE OR APPROVED EQUAL W/ 1"=1/2"	0 FT
	REINFORCED CONCRETE W/ 140 LBS/FT	

ANGP-EPSC-062 G-001 - 010	EPSC PLAN COVER, INDEX, LEGEND & NOTES, AND CONSTRUCTION DETAILS	1 0	SAB SAB	JEO JEO	ISSUED FOR AMENDED ARTICLE 248 FILING ISSUED FOR VERMONT STATUTES ARTICLE 248 FILING	ENVIRONMENTAL		CONSTRUCTION		VERMONT GAS PROPOSED 12" PIPELINE ADDISON NATURAL GAS PROJECT ALIGNMENT SHEET				
						DRAFTING DESIGNER	GIL	02/28/13		DRAFTING SUPERVISOR	BZD			

RIGHT-OF-WAY	MATCHLINE	192 NF HURLBURT, HERRICK & CHARLOTTE	194 NF GRACE, LAWRENCE, JR. & SANDRA L.	196 PARKS- HURLBURT ROAD	198 NF HURLBURT, HERRICK & CHARLOTTE	MATCHLINE
--------------	-----------	--	---	-----------------------------------	--	-----------

INTENTIONALLY LEFT BLANK



INTENTIONALLY LEFT BLANK

NOT FOR CONSTRUCTION

MATERIALS	MATCHLINE	1,361 FT	341 FT	626 FT	75 FT	539 FT	88 FT	MATCHLINE
COATING								
CLASSIFICATION								
DESIGN FACTOR								
ROCK PROB.								

LEGEND		INTERCEPTOR DIKE/TRENCH PLUG SPACING		PIPE MATERIALS	
SYMBOL	DESCRIPTION	SCOPE	SPACING		
○	PERMANENT INTERCEPTOR DIKE	< 0%	NO STRUCTURE	1 12.75" O.D. X 0.312" WT. A53-BL. GR. X85, PS-2	2,895 FT
△	TRENCH PLUGS/LAG REQUIRED	1-10%	300 FT	2 12.75" O.D. X 0.350" WT. A53-BL. GR. X85, PS-L-28	0 FT
⊕	IMMEDIATE STREAM CROSSING CULVERT WITH COLORED STONE BRIDGE, 6 FT	0-30%	200 FT	3 18" O.D. X 0.500" WT. A53-BL. GR. 8	0 FT
⊕	PERMANENT STREAM CROSSING CULVERT WITH COLORED STONE BRIDGE, 12 FT	0-30%	200 FT	A EPOXY POLYURETHANE 10/40, WHITE OR APPROX. EQUAL	2,465 FT
⊕	PERMANENT STREAM CROSSING CULVERT WITH COLORED STONE BRIDGE, 18 FT	0-30%	200 FT	B JOINTWEL RESISTANT COATING, 40 MILS. HARDEN 100 OR APPROX. EQUAL	50 FT
⊕	PERMANENT STREAM CROSSING CULVERT WITH COLORED STONE BRIDGE, 24 FT	> 30%	100 FT	C EPOXY POLYURETHANE 10/40, WHITE OR APPROX. EQUAL W/ 1-1/2" REINFORCED CONCRETE W/ 140 LBS/FT	439 FT

HORIZONTAL SCALE

VERTICAL SCALE

ANGP-EPSC-063	EPSC PLAN	1	SAB	JEO	ISSUED FOR AMENDED ARTICLE 248 FILING	ENVIRONMENTAL	BID	CONSTRUCTION	VERMONT GAS PROPOSED 12" PIPELINE ADDISON NATURAL GAS PROJECT ALIGNMENT SHEET LOC. ADDISON COUNTY, VERMONT	 VERMONT GAS			
G-001-010	COVER, INDEX, LEGEND & NOTES, AND CONSTRUCTION DETAILS	0	SAB	JEO	ISSUED FOR VERMONT STATUTES ARTICLE 248 FILING	DRAFTING DESIGNER	GIL	02/28/13					
DWG. NO.	REFERENCE DWG.	REV	DSN	CK	DESCRIPTION	DRAFTING SUPERVISOR	BZD	02/28/13					
						DESIGN ENGINEER	SAB	02/28/13					
						DESIGN MANAGER	JEO	02/28/13	YEAR: 2013	W.O.	SCALE: 1" = 100'	DWG. ANGP-T-C-063	REV. 1



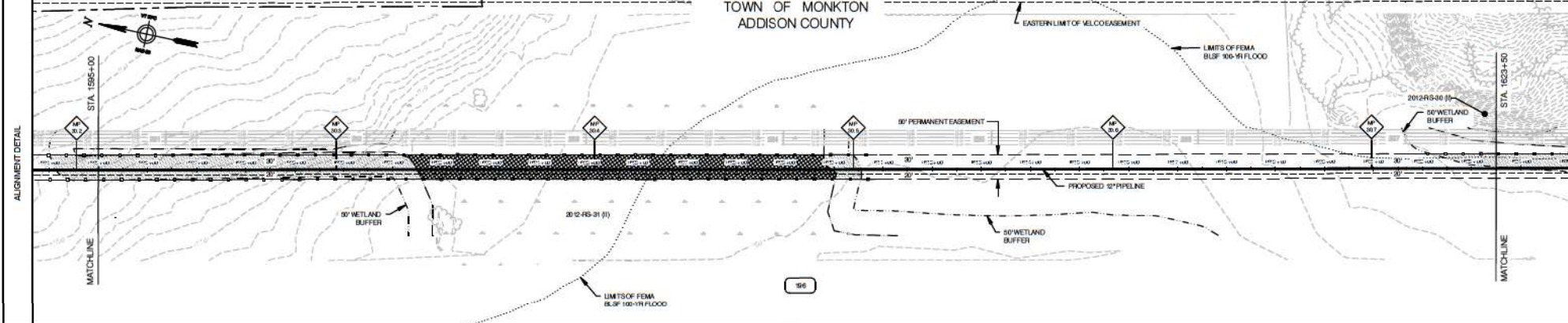
RIGHT-OF-WAY MATCHLINE

96
NF
HURLBURT, HEPPACK & CHARLOTTE

MATCHLINE

SURVEY DATA


INTENTIONALLY LEFT BLANK



PROFILE

INTENTIONALLY LEFT BLANK

NOT FOR CONSTRUCTION



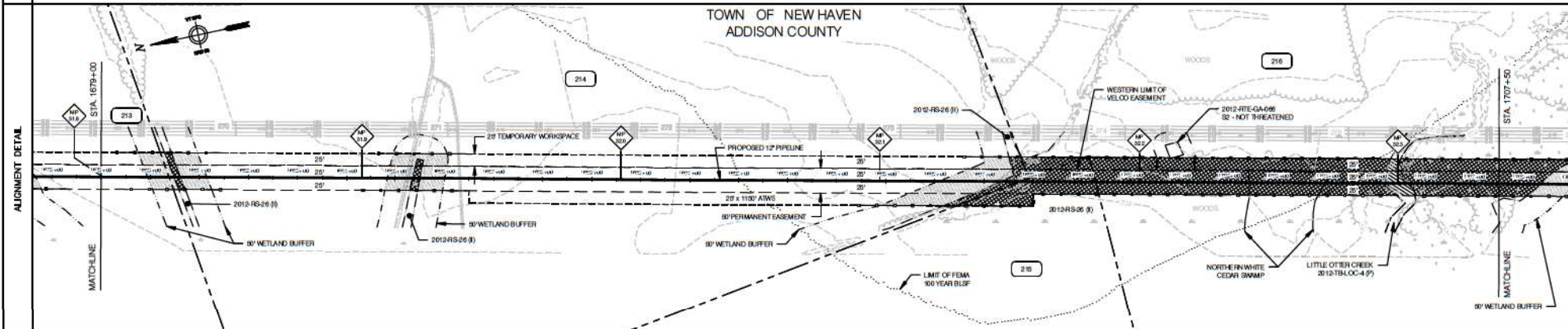
SYMBOL	LEGEND	INTERCEPTOR DIKE/TRENCH PLUG SPACING
○	PERMANENT INTERCEPTOR DIKE	SLOPE < 5%
△	TRENCH PLUG (AS REQUIRED)	SPACING NO STRUCTURE
▽	INTERCEPTOR DRAIN (OPENING OR ADEPT WITH UNBARRIED STORM DRAINAGE) 18" TRENCH (PLUG) INTERCEPTOR DIKE	5 - 10% 300 FT
□	INTERCEPTOR DRAIN (OPENING OR ADEPT WITH UNBARRIED STORM DRAINAGE) 18" TRENCH (PLUG) INTERCEPTOR DIKE	5 - 30% 300 FT
◇	INTERCEPTOR DRAIN (OPENING OR ADEPT WITH UNBARRIED STORM DRAINAGE) 18" TRENCH (PLUG) INTERCEPTOR DIKE	> 30% 300 FT

<p>COATING</p> <p>CLASSIFICATION</p> <p>DESIGN FACTOR</p> <p>ROCK PROB.</p>		<p>180.7 FT</p> <p>C</p>	<p>134 FT</p> <p>C</p>
<p>1</p> <p>2</p> <p>3</p> <p>4</p> <p>5</p> <p>6</p> <p>7</p> <p>8</p> <p>9</p> <p>10</p> <p>11</p> <p>12</p> <p>13</p> <p>14</p> <p>15</p> <p>16</p> <p>17</p> <p>18</p> <p>19</p> <p>20</p> <p>21</p> <p>22</p> <p>23</p> <p>24</p> <p>25</p> <p>26</p> <p>27</p> <p>28</p> <p>29</p> <p>30</p> <p>31</p> <p>32</p> <p>33</p> <p>34</p> <p>35</p> <p>36</p> <p>37</p> <p>38</p> <p>39</p> <p>40</p> <p>41</p> <p>42</p> <p>43</p> <p>44</p> <p>45</p> <p>46</p> <p>47</p> <p>48</p> <p>49</p> <p>50</p> <p>51</p> <p>52</p> <p>53</p> <p>54</p> <p>55</p> <p>56</p> <p>57</p> <p>58</p> <p>59</p> <p>60</p> <p>61</p> <p>62</p> <p>63</p> <p>64</p> <p>65</p> <p>66</p> <p>67</p> <p>68</p> <p>69</p> <p>70</p> <p>71</p> <p>72</p> <p>73</p> <p>74</p> <p>75</p> <p>76</p> <p>77</p> <p>78</p> <p>79</p> <p>80</p> <p>81</p> <p>82</p> <p>83</p> <p>84</p> <p>85</p> <p>86</p> <p>87</p> <p>88</p> <p>89</p> <p>90</p> <p>91</p> <p>92</p> <p>93</p> <p>94</p> <p>95</p> <p>96</p> <p>97</p> <p>98</p> <p>99</p> <p>100</p>			
<p>ANGP-EPSC-064</p> <p>G-001 - 010</p> <p>DWG. NO.</p>		<p>EPSC PLAN</p> <p>COVER, INDEX, LEGEND & NOTES, AND CONSTRUCTION DETAILS</p> <p>REFERENCE DWG.</p>	
<p>ENVIRONMENTAL</p> <p>DRAFTING DESIGNER</p> <p>DRAFTING SUPERVISOR</p> <p>DESIGN ENGINEER</p> <p>DESIGN MANAGER</p>		<p>BID</p> <p>CONSTRUCTION</p>	
<p>VERMONT GAS</p> <p>PROPOSED 12" PIPELINE</p> <p>ADDISON NATURAL GAS PROJECT</p> <p>ALIGNMENT SHEET</p> <p>LOC. ADDISON COUNTY, VERMONT</p> <p>YEAR: 2013 W.O.</p> <p>SCALE: 1" = 100'</p> <p>DWG. ANGP-T-C-064</p> <p>REV. 1</p>		<p>ENVIRONMENTAL</p> <p>DRAFTING DESIGNER: GIL 02/28/13</p> <p>DRAFTING SUPERVISOR: BZD 02/28/13</p> <p>DESIGN ENGINEER: SAB 02/28/13</p> <p>DESIGN MANAGER: JEO 02/28/13</p> <p>INITIALS DATE</p>	

ANGP-EPSC-064	EPSC PLAN	1	SAB	JEO	ISSUED FOR AMENDED ARTICLE 248 FILING
G-001 - 010	COVER, INDEX, LEGEND & NOTES, AND CONSTRUCTION DETAILS	0	SAB	JEO	ISSUED FOR VERMONT'S STATUTE'S ARTICLE 248 FILING
DWG. NO.	REFERENCE DWG.	REV	DSN	CK	DESCRIPTION

RIGHT-OF-WAY	213 NF CHOMERE, JAMES & SHERRY	214 NF ELGIN SPRING FARM	215 NF SMITH HARVEY	216 NF FOUR HILLS FARM PARTNERSHIP	MATCHLINE
--------------	--	--------------------------------	------------------------------	---	-----------

INTENTIONALLY LEFT BLANK



INTENTIONALLY LEFT BLANK

NOT FOR CONSTRUCTION

MATERIALS	MATCHLINE	①	②	③	④	⑤	⑥	MATCHLINE
COATING	95 FT	130 FT	300 FT	118 FT	1,687 FT		1,142 FT	
CLASSIFICATION	A	C	A	C	A		B	
DESIGN FACTOR								
ROCK PROB.								

LEGEND		INTERCEPTOR DIKE/TRENCH PLUG SPACING	
SYMBOL	DESCRIPTION	SLOPE	SPACING
○	PERMANENT INTERCEPTOR DIKE	< 3%	NO STRUCTURE
△	TRENCH PLUG (AS REQUIRED)	5 - 15%	300 FT
▽	INTERCEPTOR SPECIAL CROSSING CONVEY WITH CURBED STONE BRIDGE, SILT FENCE, TRENCH PLUGS, INTERCEPTOR DIPS	1% - 30%	300 FT
+	BRIDGE TYPE "A" CROSSING CONVEY WITH CURBED STONE BRIDGE, SILT FENCE, TRENCH PLUGS, INTERCEPTOR DIPS	> 30%	100 FT
□	BRIDGE TYPE "B" CROSSING CONVEY WITH CURBED STONE BRIDGE, SILT FENCE, TRENCH PLUGS, INTERCEPTOR DIPS		
■	BRIDGE TYPE "C" CROSSING CONVEY WITH CURBED STONE BRIDGE, SILT FENCE, TRENCH PLUGS, INTERCEPTOR DIPS		

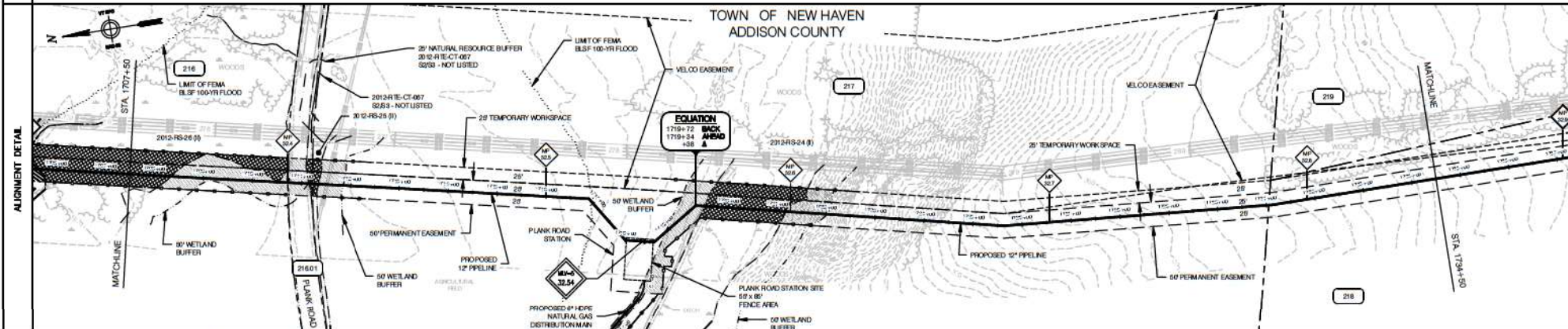


PIPE MATERIALS:		
1	12.75" O.D. X 0.312" WT. A91-CL, GR. X85, PSL-2	0 FT
2	12.75" O.D. X 0.350" WT. A91-CL, GR. X85, PSL-2B	2,850 FT
3	18" O.D. X 0.500" WT. A91-CL, GR. B	0 FT
PIPE COATING:		
A	SPRAY POLYURETHANE 10/40, FINISH OR APPROVED EQUAL	1,470 FT
B	ABRASION RESISTANT COATING, 40 MILS. THICKNESS 100 OR APPROVED EQUAL	1,142 FT
C	SPRAY POLYURETHANE 10/40, FINISH OR APPROVED EQUAL W/ 1-1/2" REINFORCED CONCRETE W/ 140 LBS/FT	238 FT

ANGP-EPSC-067	EPSC PLAN	1	SAB	JEO	ISSUED FOR AMENDED ARTICLE 248 FILING														
G-001 - 010	COVER, INDEX, LEGEND & NOTES, AND CONSTRUCTION DETAILS	0	SAB	JEO	ISSUED FOR VERMONT STATUTES ARTICLE 248 FILING														
DWG. NO.	REFERENCE DWG.	REV	DSN	CK	DESCRIPTION	ENVIRONMENTAL	BID	CONSTRUCTION	YEAR: 2013	W.O.	SCALE: 1" = 100'	DWG.	ANGP-T-C-067	REV. 1					

RIGHT-OF-WAY	MATCHLINE	216 NF FOUR-HILLS FARM	21601 NF ROCK	217 NF ELGIN SPRING FARM	218 NF LUTTON DAWD	MATCHLINE
					218 NF ELGIN SPRING FARM	

INTENTIONALLY LEFT BLANK




CONST. TYPE	(A)	(1)	(1A)
-------------	-----	-----	------

INTENTIONALLY LEFT BLANK

NOT FOR CONSTRUCTION

MATERIALS	MATCHLINE	(2)	(1)	(2)	(2)	(2)	MATCHLINE
COATING		C	B	C	A		
CLASSIFICATION		2	3			2	
DESIGN FACTOR		0.6	0.5			0.6	
ROCK PROB.		SURVEY SKP				OK - 5%	

SYMBOL	DESCRIPTION	INTERCEPTOR DIKE/TRENCH PLUG SPACING	
		SLOPE	SPACING
○	PERMANENT INTERCEPTOR DIKE	< 3%	NO STRUCTURE
△	TRENCH PLUG (AS REQUIRED)	3 - 15%	300 FT
□	INTERCEPTOR TRENCH CROSSING CONDUIT WITH ORNAMENTED STONE BRIDGE, 6" BT	1% - 30%	300 FT
□	INTERCEPTOR TRENCH CROSSING CONDUIT WITH ORNAMENTED STONE BRIDGE, 6" BT FENCE	> 30%	100 FT



PIPE MATERIALS:

1	12.75" O.D. X 0.312" WT. APE-SL GR. X85, PSL-2	50 FT
2	12.75" O.D. X 0.350" WT. APE-SL GR. X85, PSL-2B	2,850 FT
3	18" O.D. X 3.000" WT. APE-SL GR. B	0 FT

PIPE COATING:

A	SPRAY APPLIED FIBERGLASS 10/40, FINISH OR APPROVED EQUAL	1,925 FT
B	ADHESION RESISTANT COATING, 40 MILS. WARRIOR 103 OR APPROVED EQUAL	50 FT
C	SPRINT FIBERGLASS 10/40, FINISH OR APPROVED EQUAL W/ 1-1/2"	724 FT
	NON-REINFORCED CONCRETE W/ 140 LBS/FT	

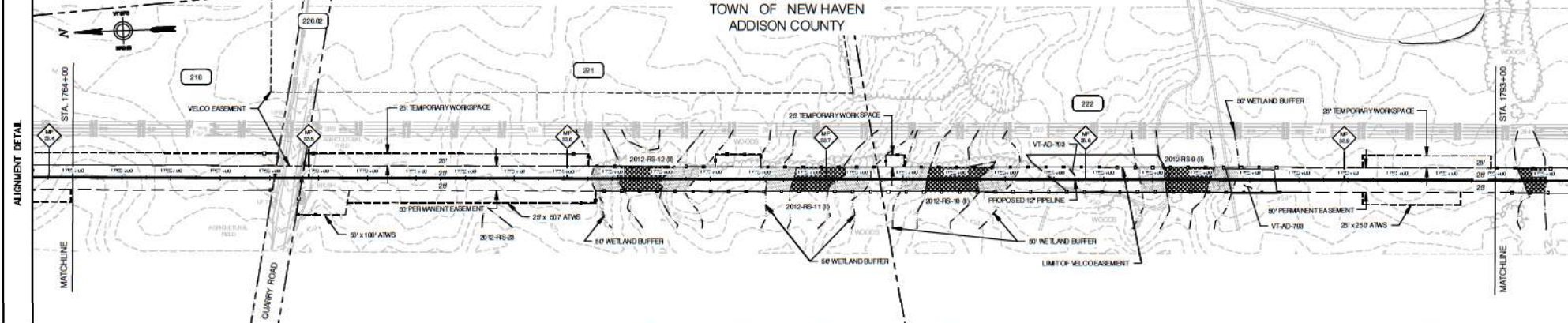
ANGP-EPSC-V001	EPSC PLAN																		
ANGP-T-G-021	STATION AND VALVE DETAILS																		
ANGP-EPSC-068	EPSC PLAN	1	SAB	JEO															
G-001 - 010	COVER, INDEX, LEGEND & NOTES, AND CONSTRUCTION DETAILS	0	SAB	JEO															
DWG. NO.	REFERENCE DWG.	REV	DSN	CK															

ENVIRONMENTAL				BID		CONSTRUCTION		VERMONT GAS PROPOSED 12" PIPELINE ADDISON NATURAL GAS PROJECT ALIGNMENT SHEET		LOC. ADDISON COUNTY, VERMONT		SCALE: 1" = 100'		DWG. ANGP-T-C-068		REV. 1		
DRAFTING DESIGNER	GIL	02/28/13																
DRAFTING SUPERVISOR	BZD	02/28/13																
DESIGN ENGINEER	SAB	02/28/13																
DESIGN MANAGER	JEO	02/28/13																



RIGHT-OF-WAY	MATCHLINE	218 NF ELGIN SPRING FARM	220.02 QUARRY ROAD	221 NF FARNWORTH RALPH & YVONNE	222 NF SMITH, JEAN	MATCHLINE
--------------	-----------	--------------------------------	-----------------------	---------------------------------------	--------------------------	-----------

INTENTIONALLY LEFT BLANK




ECONOMY TYPE	1A	1B	1A	2A	1A	2A	1A	2A	1A	2A	1A	2A	1A	2A
--------------	----	----	----	----	----	----	----	----	----	----	----	----	----	----

INTENTIONALLY LEFT BLANK

NOT FOR CONSTRUCTION

MATERIALS	MATCHLINE	①	①	②	②	②	②	②	②	②	②	②	②	MATCHLINE
COATING		A	B	A	C	A	C	A	C	A	C	B	A	
CLASSIFICATION		2	3											
DESIGN FACTOR		0.6	0.5							0.6				
ROCK PROB.										0% - 5%				

LEGEND		INTERCEPTOR DIKE/TRENCH PLUG SPACING	
SYMBOL	DESCRIPTION	SLOPE	SPACING
○	PERMANENT INTERCEPTOR DIKE	< 5%	NO STRUCTURE
△	TRENCH PLUG (AS REQUIRED)	5 - 15%	300 FT
▽	INTERSTATE SPECIAL CROSSINGS COVERT WITH CRUSHED STONE BRIDGE, SILT FENCE, TRENCH PLUGS, INTERCEPTOR DIKE	1% - 30%	200 FT
□	ROAD TYPE #4 CROSSING 1 COVERT WITH CRUSHED STONE BRIDGE, SILT FENCE, PLUGS, PIPE ACROSS OPEN TRENCH	> 30%	100 FT
■	ROAD CROSSING 1 CRUSHED STONE BRIDGE		
▲	ROAD CROSSING 2 CRUSHED STONE BRIDGE		

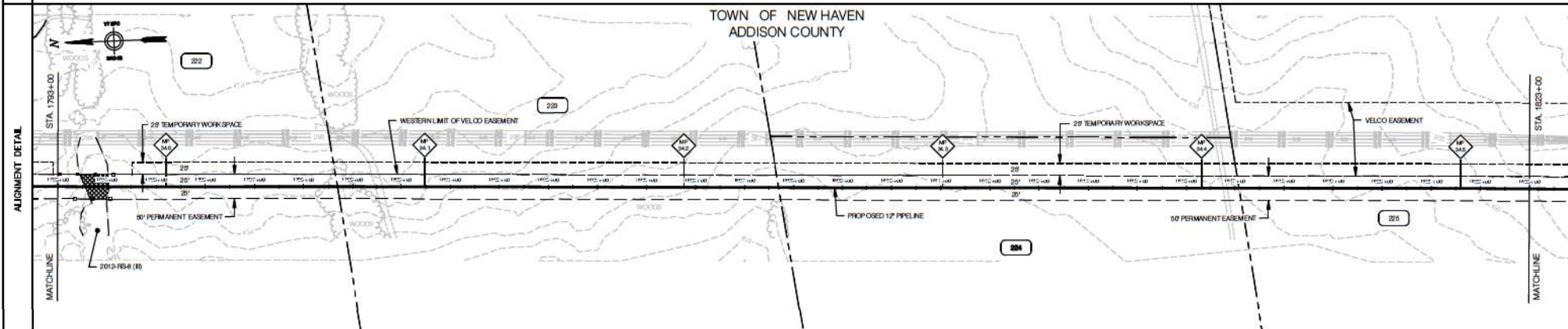


PIPE MATERIAL:		
1	12.75" O.D. X 0.312" WT. A53-BL. DR. X85. PSL-2	57 FT
2	12.75" O.D. X 0.352" WT. A53-BL. DR. X85. PSL-2B	2243 FT
3	18" O.D. X .300" WT. A53-BL. DR. B	0 FT
PIPE COATING:		
A	SPRAY APPLIED FIBERGLASS 10/40. FINISH OR APPROVED EQUAL	1,475 FT
B	ADHESION RESISTANT COATING 40 MILS. WARRIOR 103 OR APPROVED EQUAL	506 FT
C	SPRAY APPLIED POLYURETHANE 10/40. FINISH OR APPROVED EQUAL W/ 1-1/2" REINFORCED CONCRETE W/ 140 LBS/FT	519 FT

ANGP-EPSC-070	EPSC PLAN	1	SAB	JEO	ISSUED FOR AMENDED ARTICLE 248 FILING	BID	CONSTRUCTION	VERMONT GAS PROPOSED 12" PIPELINE ADDISON NATURAL GAS PROJECT ALIGNMENT SHEET							
G-001 - 010	COVER, INDEX, LEGEND & NOTES, AND CONSTRUCTION DETAILS	0	SAB	JEO	ISSUED FOR VERMONT STATUTES ARTICLE 248 FILING	ENVIRONMENTAL	DRAFTING DESIGNER	GIL	02/28/13			LOC. ADDISON COUNTY, VERMONT	YEAR: 2013	W.O.	SCALE: 1" = 100'
DWG. NO.	REFERENCE DWG.	REV	DSN	CK	DESCRIPTION	INITIALS	DATE	INITIALS	DATE						

RIGHT-OF-WAY	MATCHLINE	222 NF SMITH JEAN	223 NF SMITH JEAN	224 NF FOURHILLS FARM	225 NF FOURHILLS FARM	MATCHLINE
--------------	-----------	-------------------------	-------------------------	-----------------------------	-----------------------------	-----------

INTENTIONALLY LEFT BLANK



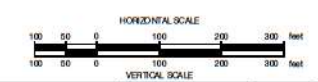
POINT TYPE	2A	1A
------------	----	----

INTENTIONALLY LEFT BLANK

NOT FOR CONSTRUCTION

MATERIALS	MATCHLINE	2	2	2	MATCHLINE
COATING	A	C			
CLASSIFICATION					
DESIGN FACTOR					
ROCK PROB.					

LEGEND		INTERCEPTOR DIKE/TRENCH PLUG SPACING	
SYMBOL	DESCRIPTION	SLOPE	SPACING
○	PERMANENT INTERCEPTOR DIKE	< 3%	NO STRUCTURE
△	TRENCH PLUG (AS REQUIRED)	3 - 15%	300 FT
▽	INTERCEPTOR SPECIAL CROSSING COVERT WITH CRUSHED STONE BRIDGE, SILT SCREEN, TRENCH PLUGS, INTERCEPTOR DIKE	12 - 30%	200 FT
□	BRIDGE TYPE #4 CROSSING COVERT WITH CRUSHED STONE BRIDGE, SILT SCREEN, TRENCH PLUGS, INTERCEPTOR DIKE	> 30%	100 FT
■	ROAD CROSSING COVERT WITH CRUSHED STONE BRIDGE, SILT SCREEN, TRENCH PLUGS, INTERCEPTOR DIKE		
▲	ROAD CROSSING COVERT WITH CRUSHED STONE BRIDGE, SILT SCREEN, TRENCH PLUGS, INTERCEPTOR DIKE		

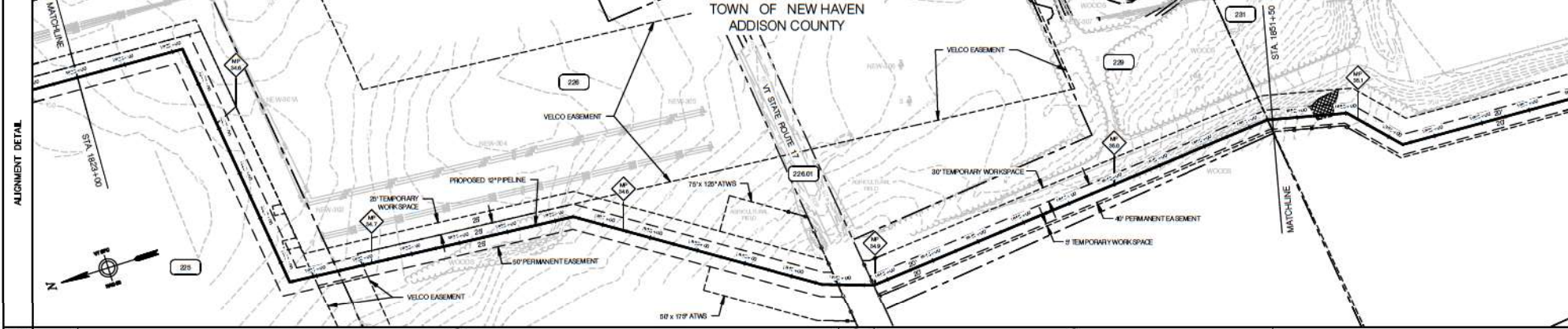


PIPE MATERIAL:		
1	12.75" O.D. X 0.312" WT. A53-BL. DR. X85. PSL-C	0 FT
2	12.75" O.D. X 0.350" WT. A53-BL. DR. X85. PSL-CB	3,000 FT
3	18" O.D. X .300" WT. A53-BL. DR. B	0 FT
PIPE COATING:		
A	SPRAY POLYURETHANE 10/40. FINISH OR APPROVED EQUAL	2,852 FT
B	ABRASION RESISTANT COATING 40 MILS. WARRIOR 103 OR APPROVED EQUAL	0 FT
C	SPRAY POLYURETHANE 10/40. FINISH OR APPROVED EQUAL W/ 1-1/2" REINFORCED CONCRETE W/ 140 LBS/FT	48 FT

ANGP-EPSC-071	EPSC PLAN	1	SAB	JEO	ISSUED FOR AMENDED ARTICLE 248 FILING	BID	CONSTRUCTION	VERMONT GAS PROPOSED 12" PIPELINE ADDISON NATURAL GAS PROJECT ALIGNMENT SHEET		
G-001 - 010	COVER, INDEX, LEGEND & NOTES, AND CONSTRUCTION DETAILS	0	SAB	JEO	ISSUED FOR VERMONT STATUTES ARTICLE 248 FILING	ENVIRONMENTAL		LOC. ADDISON COUNTY, VERMONT	YEAR: 2013 W.O.	
DWG. NO.	REFERENCE DWG.	REV	DSN	CK	DESCRIPTION	DRAFTING DESIGNER	GIL	02/28/13	SCALE: 1" = 100'	DWG. ANGP-T-C-071
						DRAFTING SUPERVISOR	BZD	02/28/13	SCALE: 1" = 100'	REV. 1
						DESIGN ENGINEER	SAB	02/28/13		
						DESIGN MANAGER	JEO	02/28/13		
								INITIALS	DATE	

RIGHT-OF-WAY	MATCHLINE	226 NF FOURHILLS FARM	226 NF EIGNSPRING FARM	22601 ROUTE 17	229 NF VERMONT TRANSCO, LLC	231 NF VERMONT TRANSCO, LLC	MATCHLINE
--------------	-----------	-----------------------------	------------------------------	-------------------	-----------------------------------	-----------------------------------	-----------

INTENTIONALLY LEFT BLANK

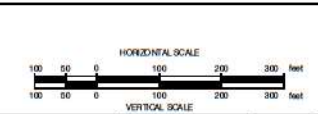


INTENTIONALLY LEFT BLANK

NOT FOR CONSTRUCTION

MATERIALS	MATCHLINE	②	1340 FT	①	76 FT	①	934 FT	MATCHLINE
COATING			A		B		A	
CLASSIFICATION			2				2	
DESIGN FACTOR			0.6				0.5	
ROCK PROB.			0% - 0%				0%	

SYMBOL	LEGEND	INTERCEPTOR DIKE/TRENCH PLUG SPACING	
		SLOPE	SPACING
○	PERMANENT INTERCEPTOR DIKE	< 5%	NO STRUCTURE
△	TRENCH PLUG (AS REQUIRED)	5 - 15%	300 FT
▽	INTERCEPTOR SPECIAL CROSSING COVERT WITH CRUSHED STONE BRIDGE, SILT SCREEN, TRENCH PLUGS, INTERCEPTOR DRAIN	1% - 30%	200 FT
□	UNDER TIME 44 CROSSING 1 COVERT WITH CRUSHED STONE BRIDGE, SILT SCREEN, PLUME PIPE ACROSS OPEN TRENCH	> 30%	100 FT
■	UNDER TIME 44 CROSSING 2 CRUSHED STONE BRIDGE		
▲	CONTROL FABRIC (2% SLOPE OR GREATER)		



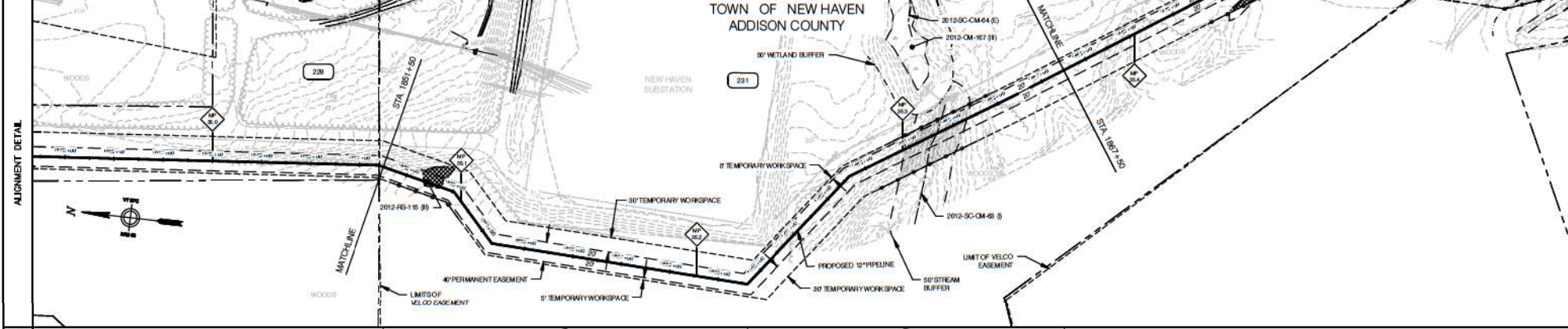
PIPE MATERIAL:		
1	12.75" O.D. X 0.312" WT. A53-BL. DR. X85. PSL-2	1,010 FT
2	12.75" O.D. X 0.350" WT. A53-BL. DR. X85. PSL-2B	1,240 FT
3	18" O.D. X .300" WT. A53-BL. DR. B	0 FT
PIPE COATING:		
A	SPRAY POLYURETHANE 10/40. FINISH OR APPROVED EQUAL	2,774 FT
B	ABRASION RESISTANT COATING 40 MILS. WARRIOR 103 OR APPROVED EQUAL	76 FT
C	SPRAY POLYURETHANE 10/40. FINISH OR APPROVED EQUAL W/ 1-1/2" REINFORCED CONCRETE W/ 140 LBS/FT	0 FT

ANGP-EPSC-072	EPSC PLAN	1	SAB	JEO	ISSUED FOR AMENDED ARTICLE 248 FILING	BID	CONSTRUCTION	VERMONT GAS PROPOSED 12" PIPELINE ADDISON NATURAL GAS PROJECT ALIGNMENT SHEET			
G-001 - 010	COVER, INDEX, LEGEND & NOTES, AND CONSTRUCTION DETAILS	0	SAB	JEO	ISSUED FOR VERMONT STATUTES ARTICLE 248 FILING	ENVIRONMENTAL		LOC. ADDISON COUNTY, VERMONT	YEAR: 2013 W.O.		
DWG. NO.	REFERENCE DWG.	REV	DSN	CK	DESCRIPTION	DRAFTING DESIGNER	GIL	02/28/13	SCALE: 1" = 100'	DWG. ANGP-T-C-072	REV. 1
						DRAFTING SUPERVISOR	BZD	02/28/13			
						DESIGN ENGINEER	SAB	02/28/13			
						DESIGN MANAGER	JEO	02/28/13			
						INITIALS	DATE	INITIALS	DATE		



SURVEY DATA


INTENTIONALLY LEFT BLANK



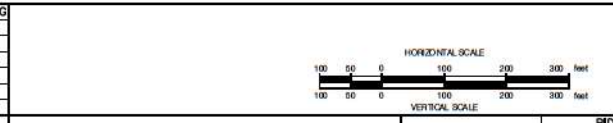
PROFILE

INTENTIONALLY LEFT BLANK

NOT FOR CONSTRUCTION



LEGEND		INTERCEPTOR DIKE/TRENCH PLUG SPACING	
SYMBOL	DESCRIPTION	SLOPE	SPACING
○	PERMANENT INTERCEPTOR DIKE	< 5%	NO STRUCTURE
△	TRENCH PLUG (AS REQUIRED)	5 - 15%	300 FT
▽	INTERCEPTOR SPECIAL CROSSINGS CONVEY WITH CRUSHED STONE BRIDGE, SILT SCREEN, TRENCH PLUGS, INTERCEPTOR STRIP	1% - 30%	200 FT
□	BRIDGE TYPE #1 CROSSING CONVEY WITH CRUSHED STONE BRIDGE, SILT SCREEN, PLUGS	> 30%	100 FT
■	BRIDGE TYPE #2 CROSSING CONVEY WITH CRUSHED STONE BRIDGE, SILT SCREEN, PLUGS		
▲	BRIDGE TYPE #3 CROSSING CONVEY WITH CRUSHED STONE BRIDGE, SILT SCREEN, PLUGS		



PIPE MATERIALS:		
1	12.75" O.D. X 0.312" WT. API-5L, GR. X80, PSL-2	1,600 FT
2	12.75" O.D. X 0.350" WT. API-5L, GR. X80, PSL-2B	0 FT
3	18" O.D. X 3.000" WT. API-5L, GR. B	0 FT

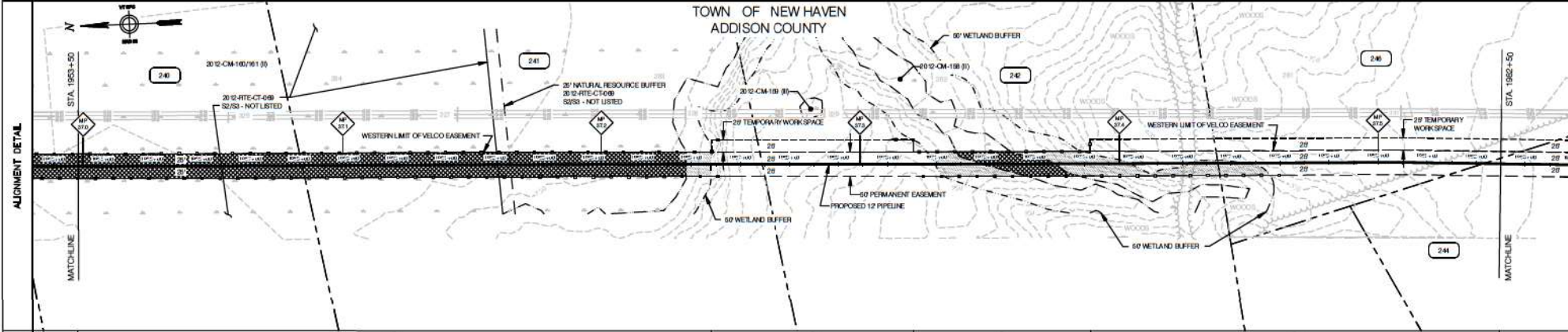
PIPE COATING:		
A	SPRAY APPLIED FIBERGLASS 10/40, FINISH OR APPROVED EQUAL	1,388 FT
B	ABRASION RESISTANT COATING 40 MILS. THICKNESS 100 OR APPROVED EQUAL	0 FT
C	SPRAY APPLIED FIBERGLASS 10/40, FINISH OR APPROVED EQUAL W/ 1-1/2" THICKNESS	202 FT
D	NON-POURED CONCRETE W/ 140 LBS/FT	0 FT

PROJECT INFORMATION		DESIGNER		DATE		STATUS		LOCATION		SCALE		DRAWING NO.		REVISION	
ANGP-EPSC-073	EPSC PLAN	1	SAB	JEO	02/28/13	BID	CONSTRUCTION	ADDISON COUNTY, VERMONT	SCALE: 1" = 100'	DWG. ANGP-T-C-073	REV. 1				
G-001 - 010	COVER, INDEX, LEGEND & NOTES, AND CONSTRUCTION DETAILS	0	SAB	JEO	02/28/13										
DESCRIPTION		REV		DSN		CK		YEAR: 2013		W.O.		SCALE: 1" = 100'		DWG. ANGP-T-C-073	



RIGHT-OF-WAY	MATCHLINE	240 NF LIMINGTON, PHIL	241 NF ROGEEON, DAVID	242 NF HALL, DOUG	243 NF SMEENEY, MICHAEL & LINDA	244 NF GREEN, DARIN, HARRIS & NANCY	MATCHLINE
--------------	-----------	------------------------------	-----------------------------	-------------------------	--	--	-----------

INTENTIONALLY LEFT BLANK

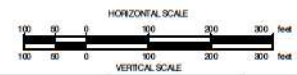


INTENTIONALLY LEFT BLANK

NOT FOR CONSTRUCTION

MATERIALS	MATCHLINE	②	②	②	②	MATCHLINE
COATING		1200 Ft	400 Ft	600 Ft	620 Ft	
CLASSIFICATION		C	A	C	A	
DESIGN FACTOR			2			
ROCK PROB.			0% - 0%			

LEGEND		INTERCEPTOR DIKE/TRENCH PLUG SPACING	
SYMBOL	DESCRIPTION	SLOPE	SPACING
○	PERMANENT INTERCEPTOR DIKE	< 5%	NO STRUCTURE
△	TRENCH PLUG (AS REQUIRED)	5 - 15%	300 FT
○	INTERMEDIATE STREAM CROSSING CULVERT WITH CRUSHED STONE BRIDGE, SILT FENCE, TRENCH PLUGS, INTERCEPTOR DIKE	10 - 30%	300 FT
○	MINOR STREAM CROSSING CULVERT WITH CRUSHED STONE BRIDGE, SILT FENCE, PLANK FILL, CROSSING OVER, TRENCH	> 30%	100 FT
○	ROAD CROSSING CULVERT WITH CRUSHED STONE BRIDGE, SILT FENCE, TRENCH PLUGS, INTERCEPTOR DIKE		
○	CONTROL FILLING (2:1 SLOPE OR GREATER)		



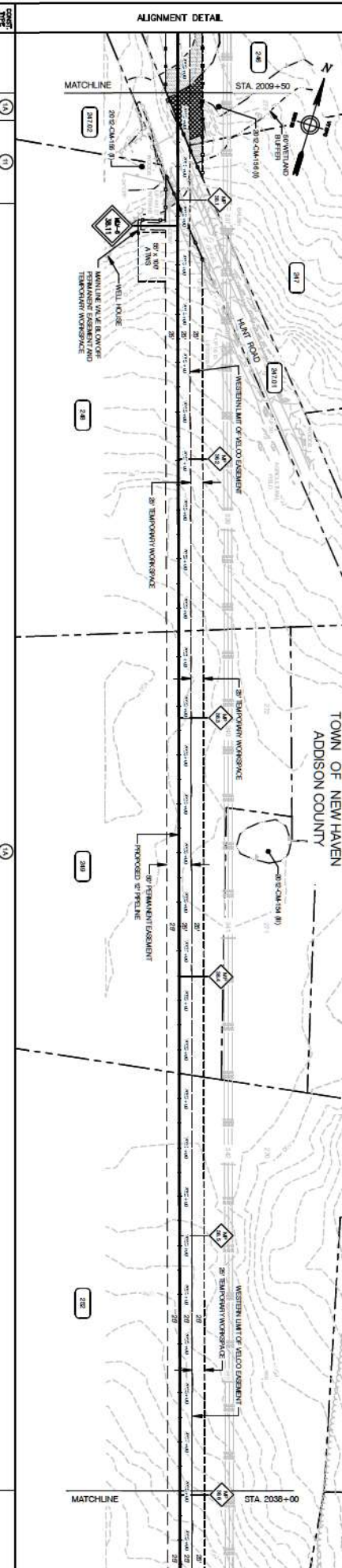
PIPE MATERIALS:		
1	12"Ø O.D. X 0.312" WT. A53-B, GR. X85, PSB-2	0 FT
2	12"Ø O.D. X 0.250" WT. A53-B, GR. X85, PSB-2B	2,900 FT
3	18" Ø.D. X 0.500" WT. A53-B, GR. B	0 FT
PIPE COATING:		
A	EPOXY POLYURETHANE 10/40, WHITE OR APPROVED EQUAL	981 FT
B	ADHESION RESISTENT COATING, 40 MILS. HARDEN 100 OR APPROVED EQUAL	0 FT
C	EPOXY POLYURETHANE 10/40, WHITE OR APPROVED EQUAL W/ 1"Ø/2"	1,519 FT
	REINFORCED CONCRETE W/ 140 LBS/FT	

ANGP-EPSC-077	EPSC PLAN	1	SAB	JEO	ISSUED FOR AMENDED ARTICLE 248 FILING	BID	CONSTRUCTION	VERMONT GAS PROPOSED 12" PIPELINE ADDISON NATURAL GAS PROJECT ALIGNMENT SHEET	Vermont Gas	ANGP-T-C-077	REV. 1
G-001 - 010	COVER, INDEX, LEGEND & NOTES, AND CONSTRUCTION DETAILS	0	SAB	JEO	ISSUED FOR VERMONT STATUTES ARTICLE 248 FILING	ENVIRONMENTAL					
DWG. NO.	REFERENCE DWG.	REV	DSN	CK	DESCRIPTION	ENVIRONMENTAL	CONSTRUCTION	YEAR: 2013	W.O.	SCALE: 1" = 100'	



MATCHLINE	248 OWNER: MICHEL & COUSNO, AMBER & LINDA DATE: 04/11/13 PROJECT: 12" GAS	249 NE STURTEWANT FLOOR	250 NE HILL, JOHN BRUN, NEWM & ADAMNE CONFOUND HILLSMAN	251 NE HILL, JOHN BRUN, NEWM & ADAMNE CONFOUND HILLSMAN	MATCHLINE
-----------	--	-------------------------------	--	--	-----------

INTENTIONALLY LEFT BLANK



INTENTIONALLY LEFT BLANK

NOT FOR CONSTRUCTION

MATERIALS	<table border="1"> <tr> <th>ITEM</th> <th>DESCRIPTION</th> <th>QUANTITY</th> <th>UNIT</th> </tr> <tr> <td>1</td> <td>PIPE</td> <td>167.13</td> <td>LINEAL FEET</td> </tr> <tr> <td>2</td> <td>COATING</td> <td>334.26</td> <td>SQ. FEET</td> </tr> <tr> <td>3</td> <td>MANHOLE</td> <td>1</td> <td>NO. MANHOLES</td> </tr> <tr> <td>4</td> <td>WELL HOUSE</td> <td>1</td> <td>NO. WELL HOUSES</td> </tr> </table>	ITEM	DESCRIPTION	QUANTITY	UNIT	1	PIPE	167.13	LINEAL FEET	2	COATING	334.26	SQ. FEET	3	MANHOLE	1	NO. MANHOLES	4	WELL HOUSE	1	NO. WELL HOUSES							
ITEM	DESCRIPTION	QUANTITY	UNIT																									
1	PIPE	167.13	LINEAL FEET																									
2	COATING	334.26	SQ. FEET																									
3	MANHOLE	1	NO. MANHOLES																									
4	WELL HOUSE	1	NO. WELL HOUSES																									
COATING	<table border="1"> <tr> <th>ITEM</th> <th>DESCRIPTION</th> <th>QUANTITY</th> <th>UNIT</th> </tr> <tr> <td>1</td> <td>PIPE</td> <td>167.13</td> <td>LINEAL FEET</td> </tr> <tr> <td>2</td> <td>COATING</td> <td>334.26</td> <td>SQ. FEET</td> </tr> </table>	ITEM	DESCRIPTION	QUANTITY	UNIT	1	PIPE	167.13	LINEAL FEET	2	COATING	334.26	SQ. FEET															
ITEM	DESCRIPTION	QUANTITY	UNIT																									
1	PIPE	167.13	LINEAL FEET																									
2	COATING	334.26	SQ. FEET																									
LEGEND	<table border="1"> <tr> <th>SYMBOL</th> <th>DESCRIPTION</th> <th>INTERCEPTOR DIRT/TRENCH PILING SPACING</th> </tr> <tr> <td>○</td> <td>PERMANENT INTERCEPTOR DIRT</td> <td>SLOPE</td> </tr> <tr> <td>△</td> <td>TRENCH PILING (AS REQUIRED)</td> <td>NO STRUCTURE</td> </tr> <tr> <td>□</td> <td>PERMANENT INTERCEPTOR DIRT WITH TRENCH PILING BRIDGE TILT</td> <td>200 FT</td> </tr> <tr> <td>▽</td> <td>TRENCH PILING WITH TRENCH PILING BRIDGE TILT</td> <td>200 FT</td> </tr> <tr> <td>◇</td> <td>PERMANENT INTERCEPTOR DIRT WITH TRENCH PILING BRIDGE TILT</td> <td>200 FT</td> </tr> <tr> <td>◇</td> <td>TRENCH PILING WITH TRENCH PILING BRIDGE TILT</td> <td>200 FT</td> </tr> <tr> <td>◇</td> <td>PERMANENT INTERCEPTOR DIRT WITH TRENCH PILING BRIDGE TILT</td> <td>200 FT</td> </tr> <tr> <td>◇</td> <td>TRENCH PILING WITH TRENCH PILING BRIDGE TILT</td> <td>200 FT</td> </tr> </table>	SYMBOL	DESCRIPTION	INTERCEPTOR DIRT/TRENCH PILING SPACING	○	PERMANENT INTERCEPTOR DIRT	SLOPE	△	TRENCH PILING (AS REQUIRED)	NO STRUCTURE	□	PERMANENT INTERCEPTOR DIRT WITH TRENCH PILING BRIDGE TILT	200 FT	▽	TRENCH PILING WITH TRENCH PILING BRIDGE TILT	200 FT	◇	PERMANENT INTERCEPTOR DIRT WITH TRENCH PILING BRIDGE TILT	200 FT	◇	TRENCH PILING WITH TRENCH PILING BRIDGE TILT	200 FT	◇	PERMANENT INTERCEPTOR DIRT WITH TRENCH PILING BRIDGE TILT	200 FT	◇	TRENCH PILING WITH TRENCH PILING BRIDGE TILT	200 FT
SYMBOL	DESCRIPTION	INTERCEPTOR DIRT/TRENCH PILING SPACING																										
○	PERMANENT INTERCEPTOR DIRT	SLOPE																										
△	TRENCH PILING (AS REQUIRED)	NO STRUCTURE																										
□	PERMANENT INTERCEPTOR DIRT WITH TRENCH PILING BRIDGE TILT	200 FT																										
▽	TRENCH PILING WITH TRENCH PILING BRIDGE TILT	200 FT																										
◇	PERMANENT INTERCEPTOR DIRT WITH TRENCH PILING BRIDGE TILT	200 FT																										
◇	TRENCH PILING WITH TRENCH PILING BRIDGE TILT	200 FT																										
◇	PERMANENT INTERCEPTOR DIRT WITH TRENCH PILING BRIDGE TILT	200 FT																										
◇	TRENCH PILING WITH TRENCH PILING BRIDGE TILT	200 FT																										

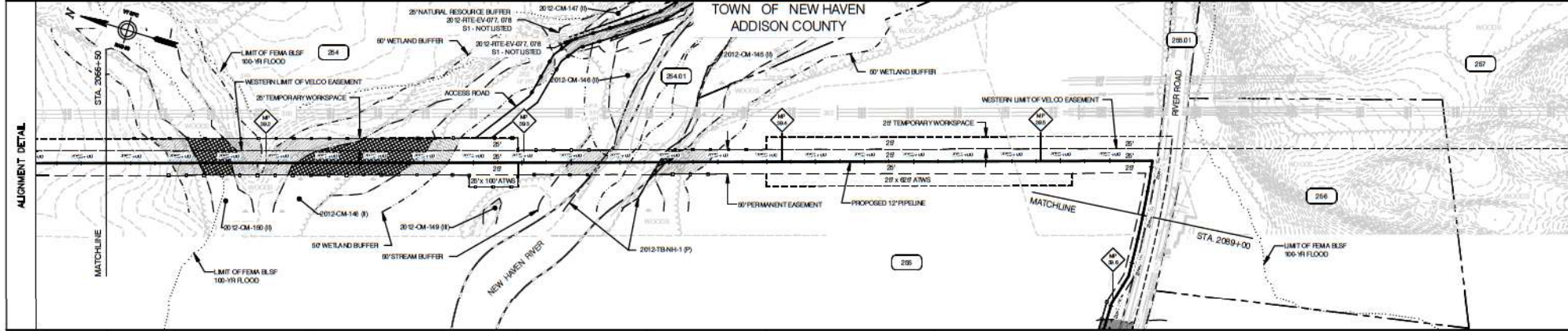
STATION AND VALVE DETAILS	1	5/31/10	ISSUED FOR AMENDED ARTICLE 248 FILING	ENVIRONMENTAL	ENVIRONMENTAL	02	02/28/13	CONSTRUCTION	VERMONT GAS	
COVER, INLET, LEGEND & NOTES, AND CONSTRUCTION DETAILS	0	5/31/10	ISSUED FOR VERMONT STATUTES ARTICLE 248 FILING	DESIGN SUPERVISOR	DRAFTING SUPERVISOR	BZD	02/28/13		ADAMSON NATURAL GAS PROJECT	
DESIGNER	1	5/31/10	ISSUED FOR VERMONT STATUTES ARTICLE 248 FILING	DESIGN MANAGER	DESIGN MANAGER	JEQ	02/28/13		ALLEN SHEET	
REVISIONS	1	5/31/10	ISSUED FOR VERMONT STATUTES ARTICLE 248 FILING	DESIGN MANAGER	DESIGN MANAGER	JEQ	02/28/13		VERMONT COUNTY	

SCALE: 1" = 100'
 DWG. NO. ANGP-T-C-079
 REV. 1

RIGHT-OF-WAY	MATCHLINE	238 NF CAROTHERS, PETER F.	254.01 NEWHAVEN RIVER	206 NF HILL, RON, BRAD KEVIN & JOANNE aka FOUR HILLS FARM	256.01 RIVER ROAD	MATCHLINE
--------------	-----------	----------------------------------	-----------------------------	--	----------------------	-----------

SURVEY DATA

INTENTIONALLY LEFT BLANK



CONVEY TYPE					
-------------	--	--	--	--	--

PROFILE

INTENTIONALLY LEFT BLANK

NOT FOR CONSTRUCTION

MATERIALS	MATCHLINE	②	②	②	②	②	①	MATCHLINE
COATING	133 FT	546 FT	158 FT	607 FT	775 FT	113 FT		
CLASSIFICATION	A	C	C	B	C	A		
DESIGN FACTOR				2		3		
ROCK PROB.				0% - 5%		5% - 25%		

LEGEND		INTERCEPTOR DIKE/TRENCH PLUG SPACING	
SYMBOL	DESCRIPTION	SLOPE	SPACING
○	PERMANENT INTERCEPTOR DIKE	< 5%	NO STRUCTURE
△	TRENCH PLUG (AS REQUIRED)	5 - 15%	300 FT
◇	INTERMEDIATE STREAM CROSSING CULVERT WITH CRUSHED STONE BRIDGE, SILT FENCE, TRENCH PLUGS, INTERCEPTOR DIKE	15 - 30%	300 FT
□	BRIDGE STREAM CROSSING - CULVERT WITH CRUSHED STONE BRIDGE, SILT FENCE, TRENCH PLUGS, INTERCEPTOR DIKE	> 30%	100 FT
▲	ROAD CROSSING - CRUSHED STONE BRIDGE, TRENCH PLUGS, INTERCEPTOR DIKE		
■	CONTROL FENCE (4:1 SLOPE OR GREATER)		

HORIZONTAL SCALE

VERTICAL SCALE

PIPE MATERIAL:

1 12"Ø O.D. X 0.312" WT. A53-B, GR. X85, PSL-2 113 FT

2 12"Ø O.D. X 0.350" WT. A53-B, GR. X85, PSL-2B 2,137 FT

3 18" O.D. X 0.500" WT. A53-B, GR. B 0 FT

PIPE COATING:

A EPOXY POLYURETHANE 10/40 PARTS ON APPROVED EQUAL 1,400 FT

B JANSON RESISTENT COATING, 40 MILS. WASHED 100 OR APPROVED EQUAL 0 FT

C EPOXY POLYURETHANE 10/40 PARTS ON APPROVED EQUAL W/ 1"=1/2" 850 FT

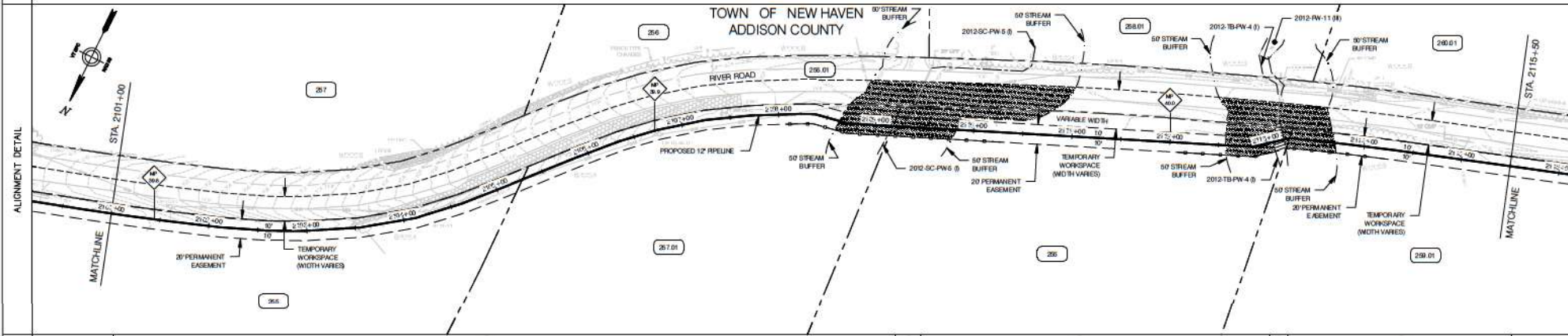
REINFORCED CONCRETE W/ 140 LBS/FT

ANGP-EPSC-081	EPSC PLAN	1	SAB	JEO	ISSUED FOR AMENDED ARTICLE 248 FILING	BID	CONSTRUCTION	VERMONT GAS PROPOSED 12" PIPELINE ADDISON NATURAL GAS PROJECT ALIGNMENT SHEET
G-001 - 010	COVER, INDEX, LEGEND & NOTES, AND CONSTRUCTION DETAILS	0	SAB	JEO	ISSUED FOR VERMONT STATUTES ARTICLE 248 FILING			LOC. CHITTENDEN COUNTY, VERMONT
DWG. NO.	REFERENCE DWG.	REV	DSN	CK	DESCRIPTION	INITIALS	DATE	YEAR: 2013
								W.O.
								SCALE: 1" = 100'
								DWG. ANGP-T-C-081
								REV. 1



RIGHT-OF-WAY	255.01 RIVER ROAD	256.01 NF LONDON BEVERLY & WILLIAM	256.01 NF FOURHILLS FARM PARTNERSHIP	258.01 NF CUNNINGHAM BARBARA
--------------	----------------------	---	--	------------------------------------

INTENTIONALLY LEFT BLANK



CONCRETE TYPE	6	7	6	7	6
---------------	---	---	---	---	---

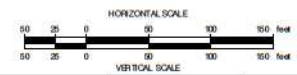
INTENTIONALLY LEFT BLANK

NOT FOR CONSTRUCTION

MATERIALS	78 FT	130 FT	274 FT	118 FT	178 FT
-----------	-------	--------	--------	--------	--------

COATING	A	C	A	C	A
CLASSIFICATION	2				
DESIGN FACTOR	0.6				
ROCK PROB.	50% - 75%		75% - 80%		20% - 50%

LEGEND		INTERCEPTOR DIKE/TRENCH PLUG SPACING	
SYMBOL	DESCRIPTION	SLOPE	SPACING
○	PERMANENT INTERCEPTOR DIKE	< 5%	NO STRUCTURE
△	TRENCH PLUG (AS REQUIRED)	5 - 15%	300 FT
□	INTERMEDIATE STREAM CROSSING: CULVERT WITH CRUSHED STONE BRIDGE, SILT FENCE THROUGH PLUGS, INTERCEPTOR DIKE	15 - 30%	200 FT
◇	MINOR STREAM CROSSING: CULVERT WITH CRUSHED STONE BRIDGE, SILT FENCE	> 30%	100 FT
▲	ROAD CROSSING: SLOTTED STONE ACCESS CONTROL FACING 1:1 SLOPE OR GREATER		

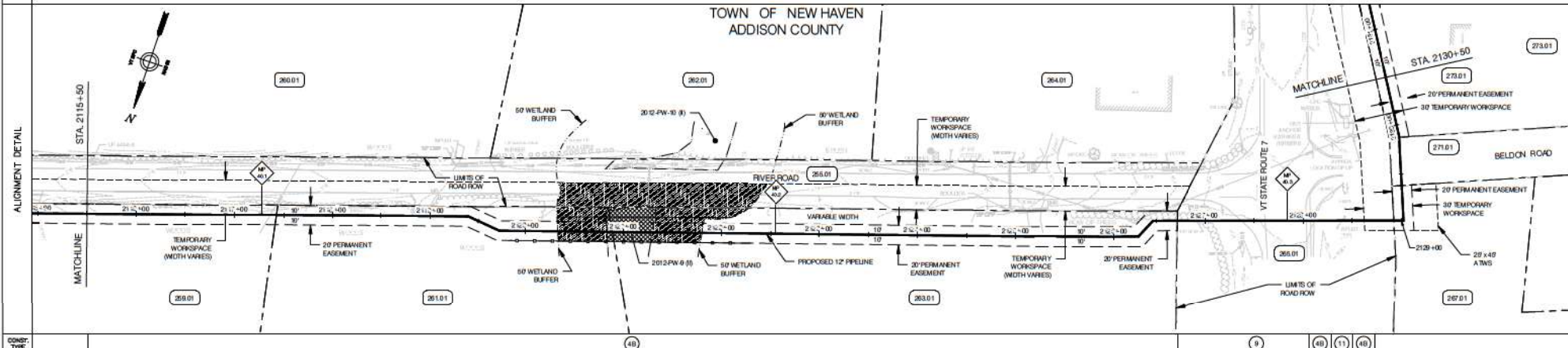


PIPE MATERIAL:		
1	12" I.D. X 0.312" WT. API-5L GR. X85, PSL-2	0 FT
2	12" I.D. X 0.250" WT. API-5L GR. X85, PSL-2B	1,450 FT
3	18" I.D. X 0.500" WT. API-5L GR. B	0 FT
PIPE COATING:		
A	SPRAY POLYURETHANE 16/40, PRIME OR APPROVED EQUAL	1,212 FT
B	ARISONS RESISTANT COATING, 40 MILS, HARBOR 100 OR APPROVED EQUAL	0 FT
C	DIPOLYURETHANE 16/40, PRIME OR APPROVED EQUAL, W/ 1-1/2" REINFORCED CONCRETE W/ 140 LBS/FT	238 FT

ANGP-EPSC-082B	EPSC PLAN	1	SAB	JEO	ISSUED FOR AMENDED ARTICLE 248 FILING	BID	CONSTRUCTION	VERMONT GAS PROPOSED 12" PIPELINE ADDISON NATURAL GAS PROJECT ALIGNMENT SHEET				
G-001 - 01D	COVER, INDEX, LEGEND & NOTES, AND CONSTRUCTION DETAILS	0	SAB	JEO	ISSUED FOR VERMONT STATUTES ARTICLE 248 FILING	ENVIRONMENTAL					LOC. ADDISON COUNTY, VERMONT	
DWG. NO.	REFERENCE DWG.	REV	DSN	CK	DESCRIPTION	INITIALS	DATE	YEAR: 2013	W.O.	SCALE: 1" = 50'	DWG. ANGP-T-C-082B	REV. 1

RIGHT-OF-WAY	280.01 N/C CUNNINGHAM, BARBARA	281.01 N/F LAFRAMBOISE, EDWARD & BONNIE	282.01 N/F MANN, BRUCE & BECKY	283.01 N/F DUROISE, STEPHEN & MARCO
	284.01 N/F ROUTE 7	285.01 N/F ROUTE 7	286.01 N/F ROUTE 7	287.01 N/F ROUTE 7

INTENTIONALLY LEFT BLANK

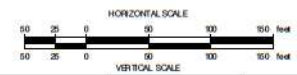


INTENTIONALLY LEFT BLANK

NOT FOR CONSTRUCTION

MATERIALS	400 FT	150 FT	400 FT	21 FT	10 FT	10 FT	10 FT
COATING	A	C	A	B	A	B	A
CLASSIFICATION		3		3	3	3	3
DESIGN FACTOR		0.5		0.5	0.5	0.5	0.5
ROCK PROB.		25% - 50%					

LEGEND		INTERCEPTOR DIKE/TRENCH PLUG SPACING	
SYMBOL	DESCRIPTION	SLOPE	SPACING
○	PERMANENT INTERCEPTOR DIKE	< 5%	NO STRUCTURE
△	TRENCH PLUG (AS REQUIRED)	5 - 15%	300 FT
□	INTERMEDIATE STREAM CROSSING CULVERT WITH CRUSHED STONE BRIDGE, SILT FENCE, TRENCH PLUGS, INTERCEPTOR DIKE	15 - 30%	300 FT
◇	MINOR STREAM CROSSING - CULVERT WITH CRUSHED STONE BRIDGE, SILT FENCE, PLANK FENCE, CROSSING OPEN CHANNEL	> 30%	100 FT
▲	ROAD CROSSING - SLOTTED STONE ACCESS CONTROL FACING 1:1 SLOPE OR GREATER		



PIPE MATERIAL:		
1	12.75" O.D. X 0.312" WT, AP-5L, GR. X85, PSL-2	277 FT
2	12.75" O.D. X 0.250" WT, AP-5L, GR. X85, PSL-2B	1,223 FT
3	18" O.D. X 0.500" WT, AP-5L, GR. B	0 FT
PIPE COATING:		
A	GRAY POLYETHYLENE 16/40, PRIME OR APPROVED EQUAL	1,673 FT
B	ARSOND RESISTANT COATING, 40 MILS, HARBOR 100 OR APPROVED EQUAL	277 FT
C	DIPOLYMER POLYETHYLENE 16/40, PRIME OR APPROVED EQUAL, W/ 1-1/2" REINFORCED CONCRETE W/ 140 LBS/FT	156 FT

ANGP-EPSC-083A	EPSC PLAN	1	SAB	JEO	ISSUED FOR AMENDED ARTICLE 248 FILING	BID	CONSTRUCTION	VERMONT GAS PROPOSED 12" PIPELINE ADDISON NATURAL GAS PROJECT ALIGNMENT SHEET
G-001 - 010	COVER, INDEX, LEGEND & NOTES, AND CONSTRUCTION DETAILS	0	SAB	JEO	ISSUED FOR VERMONT STATUTES ARTICLE 248 FILING			LOC. ADDISON COUNTY, VERMONT
DWG. NO.	REFERENCE DWG.	REV	DSN	CK	DESCRIPTION	INITIALS	DATE	YEAR: 2013 W.O. SCALE: 1" = 50' DWG. ANGP-T-C-083A REV. 1



