

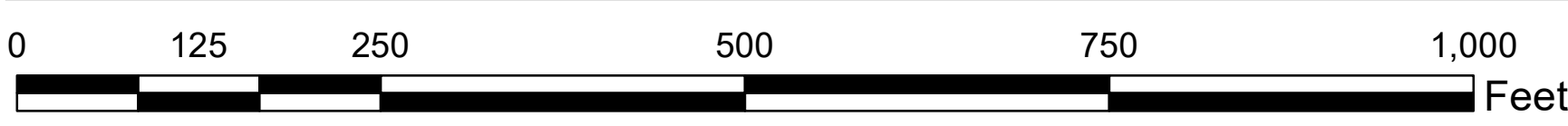
Exhibit VGS-AG-090

Exhibit VGS-JSH-7





Pipeline exits VELCO ROW

Area cited in N. Palmer testimony.



**12-inch Addison
Transmission Line**
"New Haven Swamp"

-  12" Transmission Main
-  VELCO ROW



Vermont Gas Systems, Inc.

Map By: James Cunningham

Sheet No.
1

Checked by: John St Hilaire

Date: 7/27/2020

Source: Esri, DigitalGlobe, GeoEye, Earthstar Geographics, CNES/Airbus DS, USDA, USGS, AeroGRID, IGN, and the GIS User Community