

Exhibit VGS-AG-089

Exhibit VGS-JSH-6



Parks Hulburt Rd

Our Parked Cars

1585+00
1586+00
1587+00
1588+00
1589+00
1590+00
1591+00
1592+00
1593+00
1594+00
1595+00
1596+00
1597+00
1598+00
1599+00
1600+00
1601+00
1602+00
1603+00
1604+00
1605+00
1606+00
1607+00
1608+00
1609+00
1610+00
1611+00
1612+00
1613+00
1614+00
1615+00
1616+00
1617+00
1618+00
1619+00
1620+00
1621+00
1622+00
1623+00
1624+00
1625+00
1626+00
1627+00
1628+00
1629+00
1630+00
1631+00
1632+00
1633+00
1634+00
1635+00
1636+00
1637+00
1638+00
1639+00
1640+00
1641+00
1642+00
1643+00
1644+00
1645+00
1646+00
1647+00
1648+00
1649+00
1650+00
1651+00
1652+00
1653+00
1654+00
1655+00
1656+00
1657+00
1658+00
1659+00
1660+00
1661+00
1662+00
1663+00
1664+00
1665+00
1666+00
1667+00
1668+00
1669+00
1670+00
1671+00
1672+00
1673+00
1674+00
1675+00
1676+00
1677+00
1678+00
1679+00
1680+00
1681+00
1682+00
1683+00
1684+00
1685+00
1686+00
1687+00
1688+00
1689+00

OLD RD

PINEY WOODS RD


NORTH ST

MEADOW LN


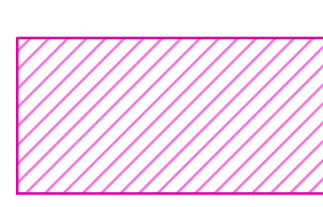
Red Maple / Green Ash Swamp or "Clay Plains Swamp"

Exit to North St

Exhibit VGS-AG-072



12-inch Addison Transmission Line
"Clay Plains"

-  12" Transmission Main
-  VELCO ROW



Vermont Gas Systems, Inc.

Map By: James Cunningham

Sheet No.
1

Checked by: John St Hilaire

Date: 7/28/2020

Source: Esri, DigitalGlobe, GeoEye, Earthstar Geographics, CNES/Airbus DS, USDA, USGS, AeroGRID, IGN, and the GIS User Community